



Odisha Mining Corporation Limited

(A GOLD CATEGORY STATE PSU)

Letter No. 10304 /OMC/F&E/2015
August 12, 2015

To

**The Divisional Forest Officer
Keonjhar.**

Sub.: Proposal for diversion of 117.9648 ha of forest land for Iron Ore Mining in Gandhamardan-A Iron Ore Mines under Keonjhar Forest Division of Keonjhar District, Odisha of Odisha Mining Corporation Limited

Ref.: EDS sought for on dt 19.07.2015.

Sir,

OMC commenced the tree enumeration work over 23.48 ha of broken up forest area pertaining to Gandhamardan (Block- A) Iron Ore Mines jointly with the forest personnel and completed the work. The copy of the enumeration list along with the abstract duly signed by all Forest Officials is enclosed herewith for kind reference. The soft copy of the same is also uploaded in the web site including this forwarding letter against the compliance to the EDS under reference.

It is requested therefore to kindly forward the proposal to the higher ups for consideration.

Encls. as above.


(S.K.Das)

Dy.General Manager (Geo)
Power of Attorney Holder

ABSTRACT


Name of Species	Below 0.3 mtrs		0.3m to 0.59 mtrs		0.6m to 0.89 mtrs		0.90m to 1.19		1.20m to 1.49		1.50m to 1.79		1.80 mtrs and		Total			Grand Total (N+D)	Remarks
	N	D	N	D	N	D	N	D	N	D	N	D	N	D	N	D			
Amba		3													0	8	8		
Anla		3													0	4	4		
Asan	33	122	7	1											7	127	134		
Bahada	11	66	2	2											2	79	81		
Bara		2		2										3	0	9	9		
Baranga		6		2											0	13	13		
Bela	18	50	7	1											7	51	58		
Chakunda	1	2		1											0	4	4		
Chara	15	69		1											0	85	85		
Chatini	5	49	3	8											3	81	84		
Dha	10	38	2	7											2	45	47		
Dharua		3													0	3	3		
Dimiri		7		7											0	17	17		
Fenfena	3	1		1											0	2	2		
Harida	3	21													0	21	21		
Jalhei	17	40		1											0	49	49		
Jamu	8	45		2											0	58	58		
Jaunri	1	2	1	2											1	11	12		
Jia	1	3		1											0	4	4		
Kalikendu		2													0	2	2		
Kanchan	5	37		1											0	53	53		
Karua	5	16		6											0	28	28		
Kasi	5	30	1	1											1	31	32		
Kendu	32	117	7	10											7	128	135		
Khakada	4	13		4											0	18	18		
Kumbhi	4	15		3											0	18	18		
Kurei	6	11		1											0	12	12		


 Range Officer
 B.J.P. Range


 Range Officer
 B.J.P. Range

Zafsa P. 9
 Swakati beat.

ENUMERATION ABSTRACT
OF
GANDHAMARDAN (BLOCK-A) IRON ORE MINES
OVER
23.48 HA OF BROKEN UP FOREST LAND
OF
M/s ODISHA MINING CORPORATION
LTD.



Sl No.	Quarry	Area in Ha.	No. of Trees
1	IVA	3.2	0
2	IVA1	0.42	18
3	IVB	0.9	94
4	IVB2 & IVB3	1.2	160
5	IV B4	0.09	0
6	IV B5	0.14	0
7	IVB6	3.9	26
8	IV C	0.94	232
9	IV C1	0.21	115
10	IV D	8.57	625
11	IV D1	0.2	29
12	IV E	3.71	192
	Total	23.48	



TREE ENUMERATION LIST
GANDHAMARDAN IRON ORE MINES


QRY 4AI

BLOCK Gandhamardan (Block-A)

PLOT NO. Quarry IV A1

AREA 0.42 Ha


SL. NO.	NAME OF THE SPECIES	GIRTH (IN MTRS)	HEIGHT (IN MTRS)	REMARKS		
				NORMAL	DEFECTIVE	
1	Khakada	0.73	1.50			
2	Chatini	1.15	1.80			
3	Misc	0.25	1.00			
4	Chatini	0.84	2.00			
5	Misc	0.37	1.00			
6	Kendu	0.30	1.00			
7	Kasi	0.47	2.00			
8	Pudhai	0.46	1.00			
9	Kendu	0.53	3.00			
10	Misc	0.44	1.00			
11	Chara	0.25	1.60			
12	Chatini	0.42	1.00			
13	Chatini	0.41	1.00			
14	Khakada	0.50	1.00			
15	Tental	0.51	2.00			
16	Khakada	0.44	1.00			
17	Misc	0.49	1.00			
18	Chatini	1.08	1.70			
19	Chatini	0.36	1.00			
20	Jalhei	0.37	1.50			



Forest Guard
Suakati



Forest Section Officer
Suakati

ABSTRACT

Sl No.	Name of Species	Below 0.3 mtrs		0.3m to 0.59 mtrs		0.6m to 0.89 mtrs		0.90m to 1.19		1.20m to 1.49 mtrs		1.50m to 1.79		1.80 mtrs and		Total		Grand Total (N+D)	Remarks		
		N	D	N	D	N	D	N	D	N	D	N	D	N	D	N	D				
1	Chara	1																0	0		
2	Chatini		3		1		2											0	6	6	
3	Jalhei		1															0	1	1	
4	Kasl		1															0	1	1	
5	Kendu		2															0	2	2	
6	Khakada		2		1													0	3	3	
7	Misc	1	3															0	3	3	
8	Pudhal		1															0	1	1	
9	Tental		1															0	1	1	
10																		0	0	0	
11																		0	0	0	
12																		0	0	0	
13																		0	0	0	
14																		0	0	0	
15																		0	0	0	
16																		0	0	0	
17																		0	0	0	
18																		0	0	0	
19																		0	0	0	
20																		0	0	0	
TOTAL		2	0	14	2	0	2	0	2	0	0	0	0	0	0	0	0	0	18	18	


 Forest Guard
 Suakati


 Forest Section Officer
 Suakati


 Range Officer
 BJP Range


TREE ENUMERATION LIST
GANDHAMARDAN IRON ORE MINES


BLOCK Gandhamardan (Block-A)

PLOT NO. Quarry IV B

AREA 0.90 Ha

SL. NO.	NAME OF THE SPECIES	GIRTH (IN MTRS)	HEIGHT (IN MTRS)	REMARKS		
				NORMAL	DEFECTIVE	
1	Mahasindu	0.37	1.00			
2	Mahasindu	0.36	1.00			
3	Chatini	1.02	3.00			
4	Asan	0.40	2.00			
5	Asan	0.28	1.00			
6	Shal	0.37	1.00			
7	Misc	0.27	1.00			
8	Mahasindu	0.22	1.00			
9	Asan	0.25	2.00			
10	Shal	0.23	1.00			
11	Kendu	0.30	2.00			
12	Kendu	0.20	2.00			
13	Kendu	0.33	2.00			
14	Shal	0.37	2.00	NORMAL		
15	Jamu	0.24	1.00			
16	Jamu	0.48	1.50			
17	Mahasindu	0.30	2.00			
18	Mahasindu	0.24	1.00			
19	Jamu	0.28	2.00			
20	Bahada	0.30	2.00			
21	Kendu	0.30	2.00	NORMAL		
22	Mahasindu	0.25	1.00			
23	Kendu	0.25	2.00			
24	Asan	0.37	2.00			
25	Jamu	0.30	1.00			
26	Shal	0.26	3.00			
27	Bahada	0.32	2.00			
28	Asan	0.40	1.00			
29	Kendu	0.50	1.00			
30	Jamu	0.30	2.00			
31	Karua	0.32	1.00			
32	Kendu	0.35	1.50			
33	Chatini	0.40	2.00			
34	Chatini	1.04	2.00			
35	Asan	0.30	1.00			
36	Khakada	0.38	1.00			
37	Asan	0.25	1.00			
38	Asan	0.25	2.00			
39	Chara	0.50	3.00			
40	Chara	0.60	3.00			
41	Khakada	0.65	1.70			
42	Shal	0.60	2.00			
43	Asan	0.20	2.00			
44	Bahada	0.45	2.00			
45	Bahada	0.35	3.00			
46	Bahada	0.70	2.00			
47	Bela	0.15	1.00			
48	Jalhei	0.35	2.00			
49	Bela	0.25	1.70			
50	Bahada	0.41	2.00			



Forest Guard
Suakati


Forest Section Officer
Suakati

ABSTRACT

Sl No.	Name of Species	Below 0.3 mtrs		0.3m to 0.59 mtrs		0.6m to 0.89 mtrs		0.90m to 1.19		1.20m to 1.49		1.50m to 1.79		1.80 mtrs and		Total		Grand Total (N+D)	Remarks	
		N	D	N	D	N	D	N	D	N	D	N	D	N	D	N	D			
1	Asan	5		4												0	4	4		
2	Bahada					1										0	4	4		
3	Bela	2														0	6	6		
4	Chara			1												0	0	0		
5	Chatni			1					2							0	2	2		
6	Jalhei			1												0	3	3		
7	Jannu															0	1	1		
8	Karua	2		3												0	3	3		
9	Kendu			1												0	1	1		
10	Khakada			4												0	4	4		
11	Mahasindhu			1		1										0	2	2		
12	Misc	1		3												0	3	3		
13	Shal															0	0	0		
14		2		1		1										1	2	3		
15																0	0	0		
16																0	0	0		
17																0	0	0		
18																0	0	0		
19																0	0	0		
20																0	0	0		
TOTAL		17		2		25		4		0		2		0		0	0	2	31	33


 Forest Guard
 Suakati


 Range Officer
 Bjp Range


TREE ENUMERATION LIST
GANDHAMARDAN IRON ORE MINES

BLOCK Gandhamardan (Block-A)

PLOT NO. Quarry IV B

AREA 0.90 Ha

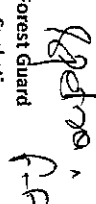
SL. NO.	NAME OF THE SPECIES	GIRTH (IN MTRS)	HEIGHT (IN MTRS)	REMARKS	
				NORMAL	DEFECTIVE
51	Bahada	0.40	3.00		
52	Kumbhi	0.40	2.00		
53	Misc	0.30	2.00		
54	Chara	0.40	2.00		
55	Bahada	0.38	2.00		
56	Misc	0.80	3.00		
57	Misc	0.20	1.00		
58	Bela	0.30	2.00		
59	Misc	0.25	1.00		
60	Shal	0.65	1.00		
61	Kumbhi	0.25	2.00		
62	Chatini	0.70	2.00		
63	Chatini	0.45	2.00		
64	Chatini	0.35	2.00		
65	Chatini	0.25	3.00		
66	Chatini	0.60	3.00		
67	Chatini	0.45	1.00		
68	Asan	0.25	3.00		
69	Chatini	0.85	4.00		
70	Asan	0.20	3.00		
71	Chara	0.25	2.00		
72	Chatini	0.72	2.00		
73	Misc	0.45	2.00		
74	Kendu	0.50	2.00		
75	Jamu	0.20	1.00		
76	Kendu	0.50	2.00		
77	Chara	0.55	2.00		
78	Chara	0.58	2.00		
79	Asan	0.28	2.00		
80	Chatini	0.40	1.00		
81	Chatini	0.70	2.00		
82	Asan	0.25	3.00		
83	Bela	0.27	1.00		
84	Kasi	0.40	3.00		
85	Asan	0.40	3.00		
86	Asan	0.45	3.00	NORMAL	
87	Jalhei	0.25	2.00		
88	Asan	0.38	3.00		
89	Asan	0.35	1.00		
90	Karua	0.20	1.00		
91	Jalhei	0.20	1.00		
92	Shal	0.40	4.00	NORMAL	
93	Kendu	0.30	2.00		
94	Bahada	0.35	3.00		
95	Bahada	0.30	2.00		
96	Bela	0.30	2.00		
97	Bela	0.30	1.00		
98	Mahasindu	0.30	2.00		
99	Mahasindu	0.25	1.00		
100	Jamu	0.45	1.00		



Forest Guard
Suakati


Forest Section Officer
Suakati

ABSTRACT

Sl No.	Name of Species	Below 0.3 mtrs	0.3m to 0.59 mtrs		0.6m to 0.89 mtrs		0.90m to 1.19		1.20m to 1.49		1.50m to 1.79		1.80 mtrs and		Total		Grand Total (N+D)	Remarks	
			N	D	N	D	N	D	N	D	N	D	N	D	N	D			
1	Asam	4	1	3												1	3	4	
2	Bahada			4												0	4	4	
3	Bela	1		3												0	3	3	
4	Chara	1		3												0	3	3	
5	Chatuh	1		4		5										0	9	9	
6	Jalhei	2														0	0	0	
7	Janu	1		1												0	1	1	
8	karua	1														0	0	0	
9	Kasi			1												0	1	1	
10	Kendu			3												0	3	3	
11	Kumbhi	1		1												0	1	1	
12	Mahasindhu	1		1												0	1	1	
13	Misc	2		2		1										0	3	3	
14	Shal		1			1										1	1	2	
15																0	0	0	
16																0	0	0	
17																0	0	0	
18																0	0	0	
19																0	0	0	
20																0	0	0	
	TOTAL	15	2	26		7		0	0	0		0	0	0	0	2	33	35	


 Forest Guard
 Suakati


 Forest Section Officer
 Suakati

Range Officer
 B/P Range

TREE ENUMERATION LIST

GANDHAMARDAN IRON ORE MINES

BLOCK Gandhamardan (Block-A)

PLOT NO. Quarry IV B

AREA 0.90 Ha


SL. NO.	NAME OF THE SPECIES	GIRTH (IN MTRS)	HEIGHT (IN MTRS)	REMARKS		
				NORMAL	DEFECTIVE	
101	Dha	0.35	2.00			
102	Shal	0.50	3.00			
103	Shal	0.52	2.00			
104	Kendu	0.45	3.00			
105	Kendu	0.50	3.00			
106	Asan	0.45	3.00			
107	Asan	0.40	2.00			
108	Shal	0.55	2.00			
109	Asan	0.30	2.00			
110	Asan	0.25	2.00			
111	Jalhei	0.25	3.00			
112	Asan	0.30	3.00			
113	Asan	0.30	2.00			
114	Bela	0.30	3.00	NORMAL		
115	Bela	0.32	2.00			
116	Shal	0.50	3.00			
117	Shal	0.60	2.00			
118	Shal	0.25	2.00			
119	Shal	0.40	2.00			
120	Bela	0.30	2.00			
121	Bela	0.40	2.00			
122	Misc	0.35	4.00			
123	Kanchan	0.45	2.00			
124	Mahasindu	0.53	1.00			
125	Jaunri	4.50	3.00			
126	Misc	0.93	3.00			
127	Jaunri	3.20	4.00			
128	Misc	1.20	3.00			
129	Misc	0.35	2.00			
130	Misc	0.25	2.00			



Forest Guard
Suakati


Forest Section Officer
Suakati

ABSTRACT

Sl No.	Name of Species	Below 0.3 mtrs	0.3m to 0.59 mtrs		0.6m to 0.89 mtrs		0.90m to 1.19		1.20m to 1.49		1.50m to 1.79		1.80 mtrs and		Total		Grand Total (N+D)	Remarks
			N	D	N	D	N	D	N	D	N	D	N	D				
1	Asan	1		5											0	5	5	
2	Bela		1	3											1	3	4	
3	Dha			1											0	1	1	
4	Jalhei	1													0	2	2	
5	Jauri														0	1	1	
6	Kanchan			1											0	2	2	
7	Kendu			2											0	1	1	
8	Mahasindhu			1											0	4	4	
9	Misc	1		2				1		1					0	6	6	
10	Shal	1		5											0	6	6	
11															0	0	0	
12															0	0	0	
13															0	0	0	
14															0	0	0	
15															0	0	0	
16															0	0	0	
17															0	0	0	
18															0	0	0	
19															0	0	0	
20															0	0	0	
TOTAL		4	1	20			1	0	1	0		0	0	2	1	25	26	


 Forest Guard
 Suakati


 Forest Section Officer
 Suakati

Range Officer
 BIP Range

ABSTRACT (Quarry IV B)

Sl No.	Name of Species	Below 0.3 mtrs		0.3m to 0.59 mtrs		0.6m to 0.89 mtrs		0.90m to 1.19		1.20m to 1.49		1.50m to 1.79		1.80 mtrs and		Total		Grand Total (N+D)	Remarks
		N	D	N	D	N	D	N	D	N	D	N	D	N	D	N	D		
1	Asan	10	1	12												1	12	13	
2	Bahada			9		1										0	10	10	
3	Bela	3	1	6												1	6	7	
4	Chara	1		4		1										0	5	5	
5	Chatini	1		5		5		2								0	12	12	
6	Dha			1												0	1	1	
7	Jalhei	3		1												0	1	1	
8	Jamu	3		4												0	4	4	
9	Jauri														2	0	2	2	
10	Kanchan			1												0	1	1	
11	Karua	1		1												0	1	1	
12	Kasi			1												0	1	1	
13	Kendu	2	1	9												1	9	10	
14	Khakada			1		1										0	2	2	
15	Kumbhi	1		1												0	1	1	
16	Mahasindhu	4		5												0	5	5	
17	Misc	4		4		1		1								0	7	7	
18	Shal	3	2	6		3										2	9	11	
19																0	0	0	
20																0	0	0	
21																0	0	0	
22																0	0	0	
23																0	0	0	
24																0	0	0	
25																0	0	0	
26																0	0	0	
27																0	0	0	
28																0	0	0	
TOTAL		36	5	71	0	12	0	3	0	1	0	0	0	0	2	5	89	94	

[Signature]
Range Officer
BIP Range

[Signature]
Forest Section Officer
Suakati

[Signature]
Forest Guard
Suakati



TREE ENUMERATION LIST

GANDHAMARDAN IRON ORE MINES

BLOCK_ Gandhamardan (Block-A)

PLOT NO_ Quarry IV B2 & B3

AREA_ 1.20 Ha


SL. NO.	NAME OF THE SPECIES	GIRTH (IN MTRS)	HEIGHT (IN MTRS)	REMARKS	
				NORMAL	DEFECTIVE
1	Kendu	0.30	1.50		
2	Kendu	0.32	1.00		
3	Kendu	0.28	2.00		
4	Kendu	0.30	1.00		
5	Chara	0.38	1.00		
6	Kendu	0.30	1.00		
7	Mahasindu	0.37	1.70		
8	Bela	0.35	1.00		
9	Bahada	0.46	1.00		
10	Misc	0.40	1.00		
11	Misc	0.31	1.70		
12	Harida	0.36	1.00		
13	Bela	0.32	1.00		
14	Jamu	0.35	1.00		
15	Kendu	0.76	2.00		
16	Fenfena	1.10	3.00		
17	Tental	0.33	1.70		
18	Kendu	0.42	2.00		
19	Kasi	0.26	1.00		
20	Misc	0.39	1.00		
21	Kendu	0.27	1.00		
22	Kendu	0.28	1.00		
23	Misc	0.28	1.00		
24	Bahada	0.38	1.00		
25	Chatini	0.52	2.00		
26	Kendu	0.38	2.00		
27	Sishu	0.28	1.00		
28	Khakada	1.05	3.00		
29	Sirisha	0.45	2.00		
30	Kendu	0.30	2.00		
31	Misc	0.53	1.00		
32	Kendu	0.28	1.00		
33	Asan	0.28	1.80		
34	Bahada	0.38	1.00		
35	Bahada	0.31	2.00		
36	Bahada	0.28	1.00		
37	Kendu	0.36	1.00		
38	Kendu	0.29	2.00		
39	Kendu	0.28	1.00		
40	Kendu	0.28	1.00		
41	Sirisha	0.30	2.00		
42	Kurei	0.45	1.00		
43	Kasi	0.38	1.70		
44	Misc	0.35	2.00		
45	Misc	0.40	1.00		
46	Jalhei	0.50	1.50		
47	Jalhei	0.72	1.00		
48	Kendu	0.30	2.00		
49	Kendu	0.47	2.00		
50	Misc	0.55	1.80		


Forest Guard
Suakati

Forest Section Officer
Suakati

ABSTRACT

Sl No.	Name of Species	Below 0.3 mtrs		0.3m to 0.59 mtrs		0.6m to 0.89 mtrs		0.90m to 1.19		1.20m to 1.49 mtrs		1.50m to 1.79		1.80 mtrs and		Total		Grand Total (N+D)	Remarks	
		N	D	N	D	N	D	N	D	N	D	N	D	N	D					
1	Asan	1															0	0		
2	Bahada	1		4													0	4	4	
3	Bela			2													0	2	2	
4	Chara			1													0	1	1	
5	Chathi			1													0	1	1	
6	Fenfena								1								0	1	1	
7	Harida			1													0	1	1	
8	Jalhei			1			1										0	2	2	
9	Jamu			1													0	1	1	
10	Kasi	1		1													0	1	1	
11	Kendu	7		10			1										0	11	11	
12	Khakada								1								0	1	1	
13	Kurei			1													0	1	1	
14	Mahasindu			1													0	1	1	
15	Misc	1		7													0	7	7	
16	Sirisha			2													0	2	2	
17	Sishu	1															0	0	0	
18	Tental			1													0	1	1	
19																	0	0	0	
20																	0	0	0	
TOTAL		12	0	34	0	0	2	0	2	0	0	0	0	0	0	0	0	38	38	


 Forest Guard
 Suakati


 Range Officer
 BIP Range
 Suakati

TREE ENUMERATION LIST
GANDHAMARDAN IRON ORE MINES

BLOCK Gandhamardan (Block-A)

PLOT NO. Quarry IV B2 & B3
AREA 1.20 Ha


5L. NO.	NAME OF THE SPECIES	GIRTH (IN MTRS)	HEIGHT (IN MTRS)	REMARKS	
				NORMAL	DEFECTIVE
51	Bahada	0.65	3.00		
52	Kendu	0.41	3.00		
53	Kendu	0.30	2.00		
54	Harida	0.30	2.00		
55	Harida	0.32	1.70		
56	Kendu	0.30	2.00		
57	Kendu	0.28	1.00		
58	Jalhei	0.38	2.00		
59	Kasi	0.38	2.00		
60	Sirisha	0.50	2.00		
61	Chara	0.29	1.70		
62	Misc	0.35	1.00		
63	Misc	0.60	3.00		
64	Misc	0.50	3.00		
65	Asan	0.30	2.00		
66	Asan	0.35	1.50		
67	Asan	0.32	1.00		
68	Kendu	0.35	1.00		
69	Jalhei	0.28	1.50		
70	Sirisha	0.42	2.00		
71	Jalhei	0.75	2.00		
72	Misc	0.47	1.80		
73	Misc	0.34	1.00		
74	Jaunri	0.60	1.00		
75	Jalhei	0.60	1.80		
76	Jaunri	3.00	5.00		
77	Jaunri	1.40	5.00		
78	Kendu	0.65	1.70		
79	Kendu	0.85	1.50		
80	Bela	0.40	2.00		
81	Piashal	0.55	2.00		
82	Kanchan	0.50	1.60		
83	Kumbhi	0.50	2.00		
84	Piashal	0.60	1.90		
85	Kendu	0.60	1.70		
86	Kanchan	0.38	1.00		
87	Kanchan	0.48	1.00		
88	Bela	0.30	1.00		
89	Chara	0.80	2.00		
90	Chatini	0.30	1.70		
91	Misc	0.63	2.00		
92	Misc	0.30	1.00		
93	Kendu	0.29	1.00		
94	Kasi	0.37	2.00		
95	Sirisha	0.45	2.00		
96	Sirisha	0.40	2.00		
97	Bahada	0.36	1.70		
98	Bahada	0.29	1.00		
99	Kanchan	0.41	1.70		
100	Bahada	0.47	1.00		


Forest Guard
Suakati

Forest Section Officer
Suakati

ABSTRACT

Sl No.	Name of Species	Below 0.3 mtrs	0.3m to 0.59 mtrs		0.6m to 0.89 mtrs		0.90m to 1.19		1.20m to 1.49		1.50m to 1.79		1.80 mtrs and		Total		Grand Total (N+D)	Remarks
			N	D	N	D	N	D	N	D	N	D	N	D				
1	Asan			3											0	3	3	
2	Bahada	1		2		1									0	3	3	
3	Bela			2											0	2	2	
4	Chara	1				1									0	1	1	
5	Charini			1											0	1	1	
6	Harida			2											0	2	2	
7	Jalhei		1		1		2								0	3	3	
B	Jauri					1			1						0	3	3	
9	Kanchan			4											0	4	4	
10	Kasi			2											0	2	2	
11	Kendu		2		4										0	7	7	
12	Kumbhi				1			3							0	1	1	
13	Misc			5			2								0	7	7	
14	Plashal			1		1									0	2	2	
15	Strsha			4											0	4	4	
16															0	0	0	
17															0	0	0	
18															0	0	0	
19															0	0	0	
20															0	0	0	
	TOTAL	5	0	32	0	11	0	0	0	1	0	0	0	1	0	45	45	


 Forest Guard
 Suakati


 Forest Section Officer
 Suakati

Range Officer
 BJP Range

TREE ENUMERATION LIST
GANDHAMARDAN IRON ORE MINES

BLOCK Gandhamardan (Block-A)

PLOT NO. Quarry IV B2 & B3
AREA 1.20 Ha


SL. NO.	NAME OF THE SPECIES	GIRTH (IN MTRS)	HEIGHT (IN MTRS)	REMARKS	
				NORMAL	DEFECTIVE
101	Bahada	0.40	2.00		
102	Kasi	0.32	2.00		
103	Dimiri	0.40	1.70		
104	Kanchan	0.34	2.00		
105	Misc	0.50	2.00		
106	Bahada	0.35	2.00		
107	Asan	0.20	1.00		
108	Mahasindu	0.35	1.00		
109	Bela	0.95	2.00		
110	Mahasindu	0.40	2.00		
111	Kendu	0.32	1.00		
112	Kendu	0.31	1.00		
113	Kasi	0.54	1.00		
114	Misc	0.32	3.00		
115	Misc	0.35	2.00		
116	Misc	0.48	2.00		
117	Pudhai	1.04	2.00		
118	Dimiri	0.48	1.00		
119	Pudhai	0.41	1.00		
120	Pudhai	0.55	1.50		
121	Bahada	0.31	1.00		
122	Piashal	0.35	2.00		
123	Asan	0.27	1.00		
124	Asan	0.26	2.00		
125	Pudhai	0.24	1.50		
126	Harida	0.50	1.00		
127	Asan	0.36	2.00		
128	Piashal	0.36	2.00		
129	Kendu	0.28	1.00		
130	Asan	0.31	2.00		
131	Chatini	0.42	1.00		
132	Chatini	0.47	2.00		
133	Sirisha	0.50	2.00		
134	Jalhei	0.32	1.00		
135	Kendu	0.37	1.00		
136	Chara	0.75	1.00		
137	Chara	0.42	2.00		
138	Misc	0.34	2.00		
139	Harida	0.38	1.00		
140	Jalhei	0.30	1.00		
141	Chara	0.28	1.00		
142	Khakada	0.20	1.00		
143	Kendu	0.42	2.00		
144	Kendu	0.22	1.00		
145	Chara	0.20	1.00		
146	Misc	0.50	2.00		
147	Bahada	0.25	1.00		
148	Sija	0.42	2.00		
149	Jalhei	0.25	1.00		
150	Chatini	0.62	1.00		


B. G. S.
Forest Guard
Suakati

J. S.
Forest Section Officer
Suakati

ABSTRACT

Sl No.	Name of Species	Below 0.3 mtrs		0.3m to 0.59 mtrs		0.6m to 0.89 mtrs		0.90m to 1.19		1.20m to 1.49		1.50m to 1.79		1.80 mtrs and		Total		Grand Total (N+D)	Remarks		
		N	D	N	D	N	D	N	D	N	D	N	D	N	D						
1	Asan	3		2													0	2	2		
2	Bahada	1		3					1								0	3	3		
3	Bela							1									0	2	2		
4	Chara	2		1			1										0	3	3		
5	Chatni			2													0	2	2		
6	Dimtri			2													0	2	2		
7	Harida			2													0	2	2		
8	Jalhei	1		2													0	1	1		
9	Kanchan			1													0	2	2		
10	Kasi			2													0	4	4		
11	Kendu	2		4													0	0	0		
12	Khakada	1															0	2	2		
13	Mahasindu			2													0	6	6		
14	Misc			6													0	2	2		
15	Pashal			2													0	3	3		
16	Pudhai	1		2													0	1	1		
17	Sifa			1				1									0	1	1		
18	Srissha			1													0	0	0		
19																	0	0	0		
20																	0	0	0		
TOTAL		11	0	35	0	2	0	2	0	0	0	0	0	0	0	0	0	0	39	39	


 Forest Guard
 Suakati


 Range Officer
 Suakati

Range Officer
 B/P Range

TREE ENUMERATION LIST
GANDHAMARDAN IRON ORE MINES

BLOCK_ Gandhamardan (Block-A)

PLOT NO. Quarry IV B2 & B3

AREA 1.20 Ha


SL. NO.	NAME OF THE SPECIES	GIRTH (IN MTRS)	HEIGHT (IN MTRS)	REMARKS	
				NORMAL	DEFECTIVE
151	Asan	0.29	1.00		
152	Bahada	0.34	1.50		
153	Misc	0.35	1.00		
154	Asan	0.26	1.00		
155	Kendu	0.42	2.00		
156	Kendu	0.62	2.00		
157	Chara	0.35	1.00		
158	Harida	0.30	1.50		
159	Chara	0.41	1.00		
160	Bahada	0.39	1.00		
161	Jalhei	0.27	1.00		
162	Kendu	0.28	1.00		
163	Kendu	0.35	2.00		
164	Misc	0.31	1.50		
165	Bahada	0.57	1.00		
166	Kendu	0.28	1.00		
167	Asan	0.47	1.00		
168	Kendu	0.39	2.00		
169	Asan	0.43	1.50		
170	Asan	0.40	2.00		
171	Chara	0.35	1.00		
172	Asan	0.28	1.00		
173	Chatini	0.65	2.00		
174	Misc	0.25	1.00		
175	Asan	0.54	1.00		
176	Kumbhi	0.32	2.00		
177	Kendu	0.34	2.00		
178	Chara	0.86	2.00		
179	Kendu	0.38	2.00		
180	Chara	0.43	2.00		
181	Asan	0.59	2.00		
182	Asan	0.48	2.00		
183	Asan	0.45	2.00		
184	Kendu	0.29	2.00		
185	Asan	0.30	1.00		
186	Kendu	0.38	2.00		
187	Bahada	0.50	1.00		
188	Mahasindu	0.40	1.00		
189	Kasi	0.48	1.00		
190	Kendu	0.48	2.00		
191	Asan	0.35	2.00		
192	Asan	0.30	1.00		
193	Mahasindu	0.27	1.00		
194	Harida	0.28	1.00		
195	Bahada	0.34	1.00		
196	Misc	0.31	1.00		
197	Chara	0.47	2.00		
198	Harida	0.38	1.00		


Forest Guard
Suakati

Forest Section Officer
Suakati

ABSTRACT

SI No.	Name of Species	Below 0.3 mtrs		0.3m to 0.59 mtrs		0.6m to 0.89 mtrs		0.90m to 1.19		1.20m to 1.49		1.50m to 1.79		1.80 mtrs and		Total		Grand Total (N+D)	Remarks		
		N	D	N	D	N	D	N	D	N	D	N	D	N	D	N	D				
1	Asan		3		10												0	10	10		
2	Bahada				5												0	6	6		
3	Bela				5												0	1	1		
4	Chatini																0	2	2		
5	Harida				2												0	0	0		
6	Jalhei																0	1	1		
7	Kasi				1												0	8	8		
8	Kendu				7												0	1	1		
9	Kunbhi				1												0	1	1		
10	Mahashindu				1												0	3	3		
11	Misc				3												0	0	0		
12																	0	0	0		
13																	0	0	0		
14																	0	0	0		
15																	0	0	0		
16																	0	0	0		
17																	0	0	0		
18																	0	0	0		
19																	0	0	0		
20																	0	0	0		
TOTAL			10	0	35	0	0	3	0	0	0	0	0	0	0	0	0	0	38	38	


 Forest Guard
 Suakati


 Forest Section Officer
 Suakati

Range Officer
 BJP Range

ABSTRACT

Sl No.	Name of Species	Below 0.3 mtrs		0.3m to 0.59 mtrs		0.6m to 0.89 mtrs		0.90m to 1.19		1.20m to 1.49		1.50m to 1.79		1.80 mtrs and		Total		Grand Total (N+D)	Remarks
		N	D	N	D	N	D	N	D	N	D	N	D	N	D	N	D		
1	Asan	7	15													0	15	15	
2	Bahada	3	14													0	15	15	
3	Bela							1								0	5	5	
4	Chara	3	7													0	10	10	
5	Chatini															0	6	6	
6	Dimiri															0	2	2	
7	Fenfena															0	1	1	
8	Harida	1	7													0	7	7	
9	Jalhei	3	4													0	7	7	
10	Jamu															0	1	1	
11	Jaunri									1						0	3	3	
12	Kanchan															0	5	5	
13	Kasi	1	6													0	6	6	
14	Kendu	14	25													0	30	30	
15	Khaltada	1														0	1	1	
16	Kumbhi															0	2	2	
17	Kurei															0	1	1	
18	Mahasindhu	1	4													0	4	4	
19	Misc	2	21													0	23	23	
20	Piashal															0	4	4	
21	Pudhai	1														0	3	3	
22	Sija															0	1	1	
23	Sirisha															0	7	7	
24	Sishu	1														0	0	0	
25	Tental															0	1	1	
26																0	0	0	
27																0	0	0	
28	TOTAL	38	0	136	0	18	0	4	0	1	0	0	0	1	0	0	160	160	

[Signature]
Range Officer
BJP Range

[Signature]
Forest Section Officer
Suakati

[Signature]
Forest Guard
Suakati



TREE ENUMERATION LIST

GANDHAMARDAN IRON ORE MINES

BLOCK__ Gandhamardan (Block-A)

PLOT NO.__ Quarry IV B/C

AREA_____ 3.90 Ha

SL. NO.	NAME OF THE SPECIES	GIRTH (IN MTRS)	HEIGHT (IN MTRS)	REMARKS		
				NORMAL	DEFECTIVE	
1	Chatini	1.65	2.00			
2	Karua	0.22	3.00			
3	Mahasindu	0.30	1.70			
4	Mahasindu	0.32	1.50			
5	Dhaura	0.35	3.00			
6	Mahasindu	0.30	2.00			
7	Bahada	0.32	2.00			
8	Dimiri	0.92	4.00			
9	Dimiri	0.85	2.00			
10	Dimiri	0.60	3.00			
11	Dimiri	0.95	3.00			
12	Dimiri	0.80	2.00			
13	Karua	0.40	2.00			
14	Harida	0.40	2.00			
15	Dimiri	0.66	3.00			
16	Tamula	0.32	1.50			
17	Tamula	0.41	1.50			
18	Tamula	0.45	2.00			
19	Mahasindu	0.20	1.50			
20	Misc	0.45	1.50			
21	Bara	1.16	4.00			
22	Bara	0.86	4.00			
23	Bara	0.45	4.00			
24	Bara	3.40	4.00			
25	Bara	0.95	3.00			
26	Bara	1.50	4.00			
27	Bara	1.90	3.00			
28	Bara	0.50	2.00			

S. P. A.
Forest Guard
Suakati

[Signature]
Forest Section Officer
Suakati

ABSTRACT

SI No.	Name of Species	Below 0.3 mtrs	0.3m to 0.59 mtrs		0.6m to 0.89 mtrs		0.90m to 1.19		1.20m to 1.49 mtrs		1.50m to 1.79		1.80 mtrs and		Total		Grand Total (N+D)	Remarks
			N	D	N	D	N	D	N	D	N	D	N	D				
1	Bahada			1				2				1		2	0	1	8	
2	Bara			2								1			0	1	1	
3	Chatthi														0	1	1	
4	Dhaura				1										0	6	6	
5	Dimiri							2							0	1	1	
6	Harida				1										0	1	1	
7	Karua			1											0	3	3	
8	Mahasindu			1											0	1	1	
9	Misc				1										0	3	3	
10	Tamula				3										0	0	0	
11															0	0	0	
12															0	0	0	
13															0	0	0	
14															0	0	0	
15															0	0	0	
16															0	0	0	
17															0	0	0	
18															0	0	0	
19															0	0	0	
20															0	0	0	
TOTAL		2	0	13	0	5	0	4	0	0	0	2	0	2	0	26	26	


 Forest Guard
 Suakati


 Forest Section Officer
 Suakati


 Range Officer
 BIP Range

TREE ENUMERATION LIST
GANDHAMARDAN IRON ORE MINES

BLOCK_ Gandhamardan (Block-A)

PLOT NO_ Quarry IV C

AREA 0.94 Ha

SL. NO.	NAME OF THE SPECIES	GIRTH (IN MTRS)	HEIGHT (IN MTRS)	REMARKS		
				NORMAL	DEFECTIVE	
1	Kurei	0.25	1.00			
2	Karua	0.27	1.70			
3	Anla	1.22	3.00			
4	Kanchan	0.36	2.00			
5	Kumbhi	0.29	2.00			
6	Bahada	0.48	3.00			
7	Bahada	0.40	2.00			
8	Misc	0.47	2.00			
9	Dha	0.35	1.70			
10	Chara	0.47	3.00			
11	Misc	0.35	1.00			
12	Misc	0.26	1.00			
13	Misc	0.30	2.00			
14	Pudhai	0.42	2.00			
15	Pudhai	0.30	1.00			
16	Pudhai	0.35	2.00			
17	Karua	0.40	2.00			
18	Misc	0.50	4.00			
19	Karua	0.45	1.70			
20	Karua	0.40	2.00			
21	Kasi	0.30	3.00			
22	Misc	0.55	4.00			
23	Misc	0.30	2.00			
24	Misc	0.35	2.00			
25	Misc	0.40	4.00			
26	Kasi	0.41	2.00			
27	Pudhai	0.75	3.00			
28	Pudhai	0.75	3.00			
29	Kanchan	0.32	1.50			
30	Sija	0.33	2.00			
31	Karua	0.42	1.00			
32	Karua	0.44	1.50			
33	Karua	1.10	1.80			
34	Pudhai	0.95	4.00			
35	Rimuli	1.22	2.00			
36	Misc	0.85	4.00			
37	Kanchan	0.75	2.00			
38	Bahada	0.40	2.00			
39	Bahada	0.62	4.00			
40	Kanchan	0.53	2.00			
41	Jamu	1.15	3.00			
42	Dha	0.53	2.00			
43	Sija	0.33	2.00			
44	Sija	0.32	2.00			
45	Dha	0.52	3.00			
46	Karua	0.60	2.00			
47	Baranga	0.65	3.00			
48	Pudhai	0.80	3.00			
49	Dha	0.50	4.00			
50	Kanchan	0.45	2.00			


Forest Guard
Suakati

Forest Section Officer
Suakati

ABSTRACT

Sl No.	Name of Species	Below 0.3 mtrs	0.3m to 0.59 mtrs		0.6m to 0.89 mtrs		0.90m to 1.19		1.20m to 1.49		1.50m to 1.79		1.80 mtrs and		Total		Grand Total (N+D)	Remarks	
			N	D	N	D	N	D	N	D	N	D	N	D					
1	Anla									1						0	1	1	
2	Bahada			3		1										0	4	4	
3	Baranga					1										0	1	1	
4	Chara			1												0	1	1	
5	Dha			4												0	4	4	
6	Jamu							1								0	1	1	
7	Kanchan			4		1										0	5	5	
8	Karua		1	5		1		1								0	7	7	
9	Kasi			2												0	2	2	
10	Kunbhi		1													0	0	0	
11	Kurei		1													0	0	0	
12	Misc		1	8		1										0	9	9	
13	Pudhai			3		3		1								0	7	7	
14	Rimuli									1						0	1	1	
15	Sifa			3												0	3	3	
16																0	0	0	
17																0	0	0	
18																0	0	0	
19																0	0	0	
20																0	0	0	
TOTAL		4	0	33		8		0	3	0		0	0	0	0	0	46	46	


 Forest Guard
 Suakati


 Forest Section Officer
 Suakati

Range Officer
 BIP Range

TREE ENUMERATION LIST
GANDHAMARDAN IRON ORE MINES

BLOCK Gandhamardan (Block-A)

PLOT NO. Quarry IV C

AREA 0.94 Ha


SL. NO.	NAME OF THE SPECIES	GIRTH (IN MTRS)	HEIGHT (IN MTRS)	REMARKS	
				NORMAL	DEFECTIVE
51	Anla	0.34	1.00		
52	Jalhei	0.47	2.00		
53	Kanchan	0.53	1.00		
54	Kanchan	0.40	2.00		
55	Kanchan	0.66	3.00		
56	Kanchan	0.57	1.00		
57	Kanchan	0.50	1.70		
58	Piashal	0.35	3.00		
59	Piashal	0.38	3.00		
60	Piashal	0.36	3.00		
61	Jalhei	0.34	2.00		
62	Kanchan	0.88	3.00		
63	Chara	0.47	2.00		
64	Piashal	0.22	1.00		
65	Piashal	0.32	1.00		
66	Rimuli	0.84	2.00		
67	Kanchan	0.85	2.00		
68	Kanchan	0.64	1.00		
69	Kasi	0.38	2.00		
70	Rimuli	0.30	1.00		
71	Mahasindu	0.40	2.00		
72	Pudhai	0.90	3.00		
73	Pudhai	0.80	3.00		
74	Misc	0.32	1.00		
75	Misc	0.33	1.00		
76	Kanchan	0.54	1.70		
77	Jalhei	0.40	3.00		
78	Jalhei	0.35	2.00		
79	Misc	0.40	3.00		
80	Pudhai	0.76	2.00		
81	Pudhai	0.42	2.00		
82	Kanchan	0.45	3.00		
83	Misc	0.42	2.00		
84	Kanchan	0.53	3.00		
85	Kanchan	0.72	3.00		
86	Pudhai	0.77	4.00		
87	Pudhai	0.75	3.00		
88	Kurei	0.30	2.00		
89	Pudhai	0.80	4.00		
90	Pudhai	0.82	1.70		
91	Pudhai	0.95	4.00		
92	Chara	0.30	2.00		
93	Pudhai	1.20	3.00		
94	Chara	0.40	3.00		
95	Rimuli	0.65	2.00		
96	Rimuli	1.14	4.00		
97	Kanchan	0.95	3.00		
98	Kanchan	0.42	3.00		
99	Kasi	0.35	4.00		
100	Kanchan	0.85	3.00		


[Signature]
Forest Guard
Suakati

[Signature]
Forest Section Officer
Suakati

ABSTRACT

Sl No.	Name of Species	Below 0.3 mtrs	0.3m to 0.59 mtrs		0.6m to 0.89 mtrs		0.90m to 1.19		1.20m to 1.49		1.50m to 1.79		1.80 mtrs and		Total		Grand Total (N+D)	Remarks
			N	D	N	D	N	D	N	D	N	D	N	D				
1	Anla			1											0	1	1	
2	Chara			3											0	3	3	
3	Jalhei			4											0	4	4	
4	Kanchan			8		6		1							0	15	15	
5	Kasi			2											0	2	2	
6	Kurei			1											0	1	1	
7	Mahasindhu			1											0	1	1	
8	Misc			4											0	4	4	
9	Piashal	1		4											0	4	4	
10	Pudhai			1		6		2		1					0	10	10	
11	Rinuli			1		2		1							0	4	4	
12															0	0	0	
13															0	0	0	
14															0	0	0	
15															0	0	0	
16															0	0	0	
17															0	0	0	
18															0	0	0	
19															0	0	0	
20															0	0	0	
TOTAL		1	0	30		14	0	4	0		0	0	0	0	0	49	49	


 Forest Guard
 Suakati


 Range Section Officer
 Suakati

Range Officer
 BJP Range

TREE ENUMERATION LIST
GANDHAMARDAN IRON ORE MINES

BLOCK_ Gandhamardan (Block-A)

PLOT NO_ Quarry IV C
AREA_ 0.94 Ha


SL. NO.	NAME OF THE SPECIES	GIRTH (IN MTRS)	HEIGHT (IN MTRS)	REMARKS	
				NORMAL	DEFECTIVE
101	Kusum	0.44	2.00		
102	Misc	0.30	3.00		
103	Misc	0.28	1.00		
104	Kanchan	0.38	1.70		
105	Kasi	0.47	2.00		
106	Misc	0.70	2.00		
107	Misc	0.40	1.00		
108	Misc	0.41	1.00		
109	Rimuli	0.40	1.70		
110	Kasi	0.32	2.00		
111	Misc	0.42	2.00		
112	Misc	0.50	3.00		
113	Misc	0.32	1.00		
114	Sirisha	0.47	3.00		
115	Sirisha	0.43	3.00		
116	Rimuli	0.32	1.00		
117	Rimuli	0.30	1.00		
118	Rimuli	0.30	2.00		
119	Tamula	0.32	1.00		
120	Kanchan	0.60	1.00		
121	Kusum	0.50	1.70		
122	Kasi	0.30	1.00		
123	Mahasindu	0.30	2.00		
124	Bahada	0.27	1.00		
125	Mahasindu	0.32	2.00		
126	Sirisha	0.33	1.00		
127	Sirisha	0.40	1.00		
128	Sirisha	0.50	2.00		
129	Rimuli	0.40	2.00		
130	Karua	0.28	2.00		
131	Kanchan	0.80	3.00		
132	Misc	0.32	2.00		
133	Misc	0.47	1.70		
134	Mahasindu	0.32	1.00		
135	Pudhai	0.58	2.00		
136	Misc	0.35	2.00		
137	Pudhai	0.95	2.00		
138	Pudhai	0.70	2.00		
139	Pudhai	0.51	2.00		
140	Pudhai	0.49	3.00		
141	Pudhai	0.56	3.00		
142	Misc	0.75	2.00		
143	Jalhei	0.35	2.00		
144	Pudhai	0.60	1.50		
145	Misc	0.35	1.00		
146	Misc	0.35	2.00		
147	Chara	0.65	3.00		
148	Chara	0.64	2.00		
149	Pudhai	0.40	2.00		
150	Rimuli	0.40	2.00		


[Signature]
Forest Guard
Suakati

[Signature]
Forest Section Officer
Suakati

ABSTRACT

Sl No.	Name of Species	Below 0.3 mtrs	0.3m to 0.59 mtrs		0.6m to 0.89 mtrs		0.90m to 1.19		1.20m to 1.49		1.50m to 1.79		1.80 mtrs and		Total		Grand Total (N+D)	Remarks	
			N	D	N	D	N	D	N	D	N	D	N	D					
1	Bahada	1														0	0		
2	Chara					2										0	2	2	
3	Jalhei			1												0	1	1	
4	Kanchan			1		2										0	3	3	
5	Karua	1														0	0	0	
6	Kasi				3											0	3	3	
7	Kusum				2											0	2	2	
8	Mahasindhu				3											0	3	3	
9	Misc	1			11		2									0	13	13	
10	Pudhai				5		2									0	8	8	
11	Rinuli				6			1								0	6	6	
12	Sirisha				5											0	5	5	
13	Tamula				1											0	1	1	
14																0	0	0	
15																0	0	0	
16																0	0	0	
17																0	0	0	
18																0	0	0	
19																0	0	0	
20																0	0	0	
TOTAL		3	0	38	0	8	0	1	0	0	0	0	0	0	0	0	47	47	


 Forest Guard
 Suakati


 Forest Officer
 Suakati

Range Officer
 Bjp Range

TREE ENUMERATION LIST
GANDHAMARDAN IRON ORE MINES

BLOCK Gandhamardan (Block-A)

PLOT NO. Quarry IV C

AREA 0.94 Ha


SL. NO.	NAME OF THE SPECIES	GIRTH (IN MTRS)	HEIGHT (IN MTRS)	REMARKS		
				NORMAL	DEFECTIVE	
151	Karua	1.00	2.00			
152	Mahasindu	0.40	1.50			
153	Sundurua	0.45	2.00			
154	Misc	0.44	2.00			
155	Karua	0.67	3.00			
156	Misc	0.38	2.00			
157	Misc	0.52	1.00			
158	Misc	0.60	2.00			
159	Baranga	0.45	3.00			
160	Baranga	0.40	1.50			
161	Kanchan	0.55	2.00			
162	Kanchan	0.82	1.00			
163	Pudhai	0.80	2.00			
164	Kanchan	0.63	2.00			
165	Chara	0.45	2.00			
166	Chara	0.32	2.00			
167	Kanchan	0.25	1.00			
168	Kanchan	0.54	3.00			
169	Kanchan	0.42	1.00			
170	Pudhai	1.00	2.00			
171	Misc	0.45	3.00			
172	Misc	0.35	2.00			
173	Misc	0.30	1.00			
174	Pudhai	0.40	3.00			
175	Jamu	0.40	1.70			
176	Misc	0.52	2.00			
177	Misc	0.50	2.00			
178	Jamu	0.59	2.00			
179	Kendu	0.30	2.00			
180	Chara	0.31	2.00			
181	Tamula	0.40	1.00			
182	Baranga	1.00	4.00			
183	Baranga	0.32	2.00			
184	Karua	0.90	1.70			
185	Baranga	0.45	1.00			
186	Baranga	0.85	1.00			
187	Pudhai	0.57	1.00			
188	Misc	0.95	1.00			
189	Pudhai	0.90	1.00			
190	Pudhai	0.42	2.00			
191	Karua	0.32	1.00			
192	Pudhai	0.75	1.00			
193	Sirisha	0.35	1.00			
194	Rimuli	0.34	1.70			
195	Bela	0.37	2.00			
196	Bela	0.30	1.00			
197	Misc	0.30	1.00			
198	Misc	0.30	1.00			
199	Chara	0.47	1.70			
200	Sirisha	0.32	1.00			

Forest Guard
Suakati

Forest Section Officer
Suakati

ABSTRACT

Sl No.	Name of Species	Below 0.3 mtrs		0.3m to 0.59 mtrs		0.6m to 0.89 mtrs		0.90m to 1.19		1.20m to 1.49		1.50m to 1.79		1.80 mtrs and		Total		Grand Total (N+D)	Remarks	
		N	D	N	D	N	D	N	D	N	D	N	D	N	D					
1	Baranga			4			1		1							0	6	6		
2	Bela			2												0	2	2		
3	Chara			4												0	4	4		
4	Janu			2												0	2	2		
5	Kanchan		1				2									0	5	5		
6	Karua						1		2							0	4	4		
7	Kendu				1											0	1	1		
8	Mahasindhu				1											0	1	1		
9	Misc				10		1		1							0	12	12		
10	Pudhai				3		2		2							0	7	7		
11	Rinnuli				1											0	1	1		
12	Sirisha				2											0	2	2		
13	Sundurria				1											0	1	1		
14	Tannula				1											0	1	1		
15																0	0	0		
16																0	0	0		
17																0	0	0		
18																0	0	0		
19																0	0	0		
20																0	0	0		
TOTAL		1	0	36			7		0	6	0				0	0	0	49	49	


 Forest Guard
 Suakati


 Forest Section Officer
 Suakati

Range Officer
 BJP Range

TREE ENUMERATION LIST
GANDHAMARDAN IRON ORE MINES

BLOCK Gandhamardan (Block-A)

PLOT NO. Quarry IV C

AREA 0.94 Ha


SL. NO.	NAME OF THE SPECIES	GIRTH (IN MTRS)	HEIGHT (IN MTRS)	REMARKS	
				NORMAL	DEFECTIVE
201	Misc	0.30	2.00		
202	Misc	0.42	1.00		
203	Pudhai	1.45	3.00		
204	Chara	0.40	3.00		
205	Misc	0.35	1.70		
206	Sundurua	0.40	2.00		
207	Misc	0.45	2.00		
208	Jamu	0.40	2.00		
209	Jamu	0.50	3.00		
210	Jamu	0.39	2.00		
211	Jamu	0.43	2.00		
212	Kendu	0.45	2.00		
213	Misc	0.39	2.00		
214	Misc	0.30	2.00		
215	Misc	0.42	2.00		
216	Misc	0.35	2.00		
217	Dimiri	0.55	3.00		
218	Misc	0.30	1.70		
219	Jamu	0.30	2.00		
220	Chatini	0.45	3.00		
221	Amba	0.30	1.00		
222	Misc	0.30	1.00		
223	Misc	0.30	2.00		
224	Jalhei	0.47	1.00		
225	Pudhai	0.54	2.00		
226	Mahasindu	0.32	2.00		
227	Misc	0.52	2.00		
228	Misc	0.55	1.70		
229	Rimuli	0.52	3.00		
230	Pudhai	1.10	3.00		
231	Srisha	2.80	3.00		
232	Pudhai	1.25	2.00		
233	Jamu	0.40	1.00		
234	Jamu	0.32	1.00		
235	Jamu	0.35	1.00		
236	Pudhai	0.34	1.70		
237	Jamu	0.45	2.00		
238	Jamu	0.40	2.00		
239	Chatini	0.45	2.00		
240	Jamu	0.30	1.00		
241	Jamu	0.50	1.70		


Forest Guard
Suakati

Forest Section Officer
Suakati

ABSTRACT

SI No.	Name of Species	Below 0.3 mtrs	0.3m to 0.59 mtrs		0.6m to 0.89 mtrs		0.90m to 1.19		1.20m to 1.49		1.50m to 1.79		1.80 mtrs and		Total		Grand Total (N+D)	Remarks
			N	D	N	D	N	D	N	D	N	D	N	D				
1	Amba			1											0	1	1	
2	Chara			1											0	1	1	
3	Chatini			2											0	2	2	
4	Dimbri			1											0	1	1	
5	Jalhei			1											0	1	1	
6	Jamu			12											0	12	12	
7	Kendu			1											0	1	1	
8	Mahasindu			1											0	1	1	
9	Misc			13											0	13	13	
10	Padhai			2				1		2					0	5	5	
11	Rimuli			1											0	1	1	
12	Sirisha														0	1	1	
13	Sundurria			1											0	1	1	
14															0	0	0	
15															0	0	0	
16															0	0	0	
17															0	0	0	
18															0	0	0	
19															0	0	0	
20															0	0	0	
TOTAL		0	0	37	0	0	0	1	0	2	0	0	0	1	0	41	41	



 Forest Guard
 Suakati



 Forest Section Officer
 Suakati


Range Officer
 BIP Range


ABSTRACT (Quarry IV-C)

Sl No.	Name of Species	Below 0.3 mtrs		0.3m to 0.59 mtrs		0.6m to 0.89 mtrs		0.90m to 1.19		1.20m to 1.49		1.50m to 1.79		1.80 mtrs and		Total		Grand Total (N+D)	Remarks
		N	D	N	D	N	D	N	D	N	D	N	D	N	D	N	D		
1	Amba		1													0	1	1	
2	Anla		1													0	2	2	
3	Bahada	1				1					1					0	4	4	
4	Baranga					2			1							0	7	7	
5	Bela					2										0	2	2	
6	Chara															0	11	11	
7	Chatini					2										0	2	2	
8	Dha					4										0	4	4	
9	Dimiri					1										0	1	1	
10	Jalhel					6										0	6	6	
11	Jamu					14			1							0	15	15	
12	Kanchan	1				16			1							0	28	28	
13	Karua	2				6			3							0	11	11	
14	Kasi					7										0	7	7	
15	Kendu					2										0	2	2	
16	Kumbhi	1														0	0	0	
17	Kurei	1				1										0	1	1	
18	Kusum					2										0	2	2	
19	Mahaasindhu					6										0	6	6	
20	Misc	2				46			1							0	51	51	
21	Plashal	1				4										0	4	4	
22	Pudhai					14			7							0	37	37	
23	Rimuli					9			1							0	13	13	
24	Sija					3										0	3	3	
25	Sirisha					7								1		0	8	8	
26	Sundiuria					2										0	2	2	
27	Tamula					2										0	2	2	
28																0	0	0	
	TOTAL	9	0	174	0	37	0	15	0	5	0	0	0	1	0	232	232		


 Forest Guard
 Suakati


 Forest Section Officer
 Suakati


 Range Officer
 BIP Range



TREE ENUMERATION LIST
GANDHAMARDAN IRON ORE MINES

BLOCK_ Gandhamardan (Block-A)

PLOT NO_ Quarry IV C1
AREA_ 0.21 Ha


SL. NO.	NAME OF THE SPECIES	GIRTH (IN MTRS)	HEIGHT (IN MTRS)	REMARKS	
				NORMAL	DEFECTIVE
1	Asan	0.32	2.00		
2	Asan	0.28	2.00		
3	Khakada	0.28	1.00		
4	Mahasindu	0.37	1.00		
5	Misc	0.48	1.70		
6	Bela	0.33	2.00		
7	Mahasindu	0.28	1.00		
8	Asan	0.35	2.00		
9	Bahada	0.33	2.00		
10	Asan	0.32	2.00		
11	Kanchan	0.51	2.00		
12	Asan	0.46	2.00		
13	Kanchan	0.47	1.70		
14	Kendu	0.52	2.00		
15	Bela	0.52	2.00		
16	Bahada	0.29	1.00		
17	Kanchan	0.29	1.00		
18	Asan	0.23	1.50		
19	Bela	0.30	2.00		
20	Bela	0.28	2.00		
21	Chara	0.28	2.00		
22	Chara	0.36	2.00		
23	Jalhei	0.21	1.50		
24	Misc	0.45	1.00		
25	Jalhei	0.40	1.00		
26	Chatini	0.37	1.00		
27	Karua	0.28	1.00		
28	Asan	0.24	2.00		
29	Khakada	0.32	1.70		
30	Khakada	0.17	1.00		
31	Chatini	0.40	1.00		
32	Asan	0.36	1.50		
33	Bela	0.32	1.70		
34	Kendu	0.33	2.00		
35	Kendu	0.28	2.00		
36	Jalhei	0.34	1.00		
37	Asan	0.32	1.00		
38	Kasi	0.33	1.00		
39	Harida	0.36	1.00		
40	Kendu	0.35	1.00	NORMAL	
41	Misc	0.36	1.00		
42	Misc	0.29	1.00		
43	Chatini	0.58	3.00		
44	Chara	0.25	1.00		
45	Dimiri	0.36	1.70		
46	Jamu	0.22	1.00		
47	Kanchan	0.29	1.00		
48	Misc	0.31	1.70		
49	Kendu	0.34	2.00		
50	Chatini	0.48	2.00		


Forest Guard
Suakati

Forest Section Officer
Suakati

ABSTRACT

Sl No.	Name of Species	Below 0.3 mtrs		0.3m to 0.59 mtrs		0.6m to 0.89 mtrs		0.90m to 1.19		1.20m to 1.49		1.50m to 1.79		1.80 mtrs and		Total		Grand Total (N+D)	Remarks	
		N	D	N	D	N	D	N	D	N	D	N	D	N	D					
1	Asan		3		6												0	6	6	
2	Bahada		1		1												0	1	1	
3	Bela		1		4												0	4	4	
4	Chara		2		1												0	1	1	
5	Charini				4												0	4	4	
6	Dhimri				1												0	1	1	
7	.Harida				1												0	1	1	
8	Jalhei		1		2												0	1	1	
9	Jannu		1														0	2	2	
10	Kanchan		2		2												0	0	0	
11	Karua		1														0	0	0	
12	Kasi				1												0	1	1	
13	Kendu		1	1	3												1	3	4	
14	Khakada		2		1												0	1	1	
15	Mahasindu		1		1												0	1	1	
16	Misc		1		4												0	4	4	
17																	0	0	0	
18																	0	0	0	
19																	0	0	0	
20																	0	0	0	
TOTAL			17	1	32			0	0	0	0			0	0	0	1	32	33	


 Forest Guard
 Suakati


 Forest Section Officer
 Suakati

Range Officer
 BIP Range

TREE ENUMERATION LIST
GANDHAMARDAN IRON ORE MINES

BLOCK_ Gandhamardan (Block-A)

PLOT NO. Quarry IV C1
AREA 0.21 Ha

SL. NO.	NAME OF THE SPECIES	GIRTH (IN MTRS)	HEIGHT (IN MTRS)	REMARKS	
				NORMAL	DEFECTIVE
51	Jamu	0.55	1.70		
52	Misc	0.47	1.00		
53	Chatini	0.54	2.00		
54	Bela	0.38	1.70		
55	Rimuli	0.78	2.00		
56	Bela	0.53	1.00		
57	Dimiri	0.33	1.00		
58	Bela	0.28	1.00		
59	Misc	0.39	1.00		
60	Chatini	0.29	2.00		
61	Jamu	0.28	1.00		
62	Chara	0.42	1.00		
63	Kurei	0.35	1.00		
64	Kendu	0.48	2.00		
65	Chatini	0.65	1.00		
66	Misc	0.36	1.00		
67	Chatini	0.64	2.00		
68	Sundurua	0.27	1.00		
69	Kurei	0.22	1.00		
70	Bela	0.47	2.00		
71	Bela	0.43	2.00		
72	Jalhei	0.38	2.00		
73	Chatini	0.79	3.00		
74	Chatini	0.67	4.00		
75	Bela	0.27	2.00		
76	Chatini	0.36	1.00		
77	Jamu	0.34	1.00		
78	Sija	0.33	2.00		
79	Sija	0.51	1.00		
80	Bela	0.42	2.00		
81	Rimuli	0.41	1.50		
82	Misc	0.55	1.00		
83	Chatini	0.63	3.00		
84	Chatini	0.81	3.00		
85	Jamu	0.39	1.50		
86	Jamu	0.38	1.00		
87	Bela	0.27	1.00		
88	Kanchan	0.50	1.00		
89	Kanchan	0.40	1.00		
90	Chatini	0.84	2.00		
91	Kumbhi	0.30	1.00		
92	Chatini	0.37	2.00		
93	Jamu	0.40	1.70		
94	Jamu	0.58	1.00		
95	Bahada	0.48	1.00		
96	Bela	0.35	1.00		
97	Bela	0.29	2.00		
98	Sundurua	0.30	1.00		
99	Chatini	0.54	1.70		
100	Bela	0.38	1.00		

S. Polse
Forest Guard
Suakati

J. J. J.
Forest Section Officer
Suakati

ABSTRACT

Sl No.	Name of Species	Below 0.3 mtrs	0.3m to 0.59 mtrs		0.6m to 0.89 mtrs		0.90m to 1.19		1.20m to 1.49		1.50m to 1.79		1.80 mtrs and		Total		Grand Total (N+D)	Remarks
			N	D	N	D	N	D	N	D	N	D	N	D				
1	Bahada			1											0	1	1	
2	Bela	4		7											0	7	7	
3	Chara			1											0	1	1	
4	Chatini	1		4		7									0	11	11	
5	Dimiri			1											0	1	1	
6	Jalbei			1											0	1	1	
7	Jamu	1		6											0	6	6	
8	Kanchlan			2											0	2	2	
9	Kendu			1											0	1	1	
10	Kumbhi			1											0	1	1	
11	Kurei	1		1											0	1	1	
12	Misc			4											0	4	4	
13	Rimuli			1		1									0	2	2	
14	Sija			2											0	2	2	
15	Sunduria	1		1											0	1	1	
16															0	0	0	
17															0	0	0	
18															0	0	0	
19															0	0	0	
20															0	0	0	
TOTAL		8	0	34	0	8	0	0	0	0	0	0	0	0	0	42	42	

Forest Guard
Sakali
[Signature]
6-9

Forest Section Officer
Sakali
[Signature]


Range Officer
BJP Range

TREE ENUMERATION LIST
GANDHAMARDAN IRON ORE MINES

BLOCK_ Gandhamardan (Block-A)

PLOT NO_ Quarry IV C1
AREA_ 0.21 Ha

SL. NO.	NAME OF THE SPECIES	GIRTH (IN MTRS)	HEIGHT (IN MTRS)	REMARKS	
				NORMAL	DEFECTIVE
101	Bela	0.40	2.00		
102	Kurei	0.40	1.70		
103	Bela	0.28	1.00		
104	Bela	0.53	2.00		
105	Sirisha	0.38	2.00		
106	Bahada	0.27	1.00		
107	Mahasindu	0.30	1.70	NORMAL	
108	Pudhai	0.29	1.00		
109	Bela	0.38	1.00		
110	Karua	0.95	1.50		
111	Bela	0.28	2.00		
112	Bela	0.30	1.00		
113	Jamu	0.34	1.00		
114	Jamu	0.33	1.00		
115	Jamu	0.45	1.00		
116	Chatini	0.38	1.00		
117	Chatini	0.49	2.00		
118	Chatini	0.30	1.00		
119	Bahada	0.35	1.00		
120	Bahada	0.35	2.00		
121	Asan	0.20	1.00		
122	Bela	0.30	1.00		
123	Chatini	0.38	1.00	NORMAL	
124	Chatini	0.33	1.00		
125	Misc	0.35	1.00		
126	Sirisha	0.20	6.00		
127	Asan	0.35	3.00		
128	Bahada	0.36	1.00		
129	Kanchan	0.52	2.00		
130	Kanchan	0.50	2.00		
131	Karua	0.97	1.00		
132	Bela	0.30	1.00		
133	Kanchan	0.28	1.00		
134	Misc	0.34	1.00		
135	Misc	0.26	1.70		
136	Bela	0.37	2.00	NORMAL	
137	Bela	0.35	1.00		
138	Kanchan	0.28	1.00		
139	Misc	1.06	2.00		
140	Kanchan	0.33	1.00		
141	Piashal	0.48	2.00		
142	Misc	0.44	2.00		
143	Asan	0.33	1.70		
144	Misc	0.32	2.00		
145	Misc	0.37	2.00		
146	Kanchan	0.43	2.00		
147	Bela	0.33	2.00	NORMAL	
148	Bela	0.30	2.00	NORMAL	
149	Misc	0.40	1.50		

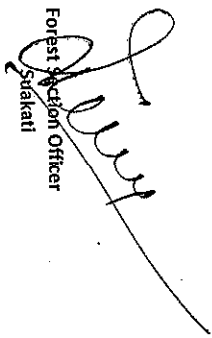

Forest Guard
Suakati


Forest Section Officer
Suakati

ABSTRACT

Sl No.	Name of Species	Below 0.3 mtrs		0.3m to 0.59 mtrs		0.6m to 0.89 mtrs		0.90m to 1.19		1.20m to 1.49		1.50m to 1.79		1.80 mtrs and		Total		Grand Total (N+D)	Remarks
		N	D	N	D	N	D	N	D	N	D	N	D	N	D				
1	Asan	1			2											0	2	2	
2	Bahada	1			3											0	3	3	
3	Bela	2		3	7											3	7	10	
4	Chatini			1	4											0	3	3	
5	Jamu				3											0	4	4	
6	Kanchan	2			4											0	2	2	
7	Karua								2							0	1	1	
8	Kurei				1											0	1	1	
9	Mahasindu			1												1	0	1	
10	Misc	1			6				1							0	7	7	
11	piashal				1											0	1	1	
12	Pudhai	1														0	0	0	
13	Srissha	1			1											0	1	1	
14																0	0	0	
15																0	0	0	
16																0	0	0	
17																0	0	0	
18																0	0	0	
19																0	0	0	
20																0	0	0	
TOTAL		9		5	32			0	0	0	3	0	0	0	0	5	35	40	



 Forest Guard
 Suakati



 Range Officer
 B/P Range


Range Officer
 B/P Range


ABSTRACT (Quarry IV C1)

Sl No.	Name of Species	Below 0.3 mtrs		0.3m to 0.59 mtrs		0.6m to 0.89 mtrs		0.90m to 1.19		1.20m to 1.49		1.50m to 1.79		1.80 mtrs and		Total		Grand Total (N+D)	Remarks
		N	D	N	D	N	D	N	D	N	D	N	D	N	D	N	D		
1	Asan		8													0	8	8	
2	Bahada		5													0	5	5	
3	Bela		18	3												3	18	21	
4	Chara		2													0	2	2	
5	Chatini		12	1			7									1	19	20	
6	Dimiri		2													0	2	2	
7	Harida		1													0	1	1	
8	Jalhei		3													0	3	3	
9	Jamu		9													0	9	9	
10	Kanchan		8													0	8	8	
11	Karua		1					2								0	2	2	
12	Kasi		1													0	1	1	
13	Kendu		4	1												1	4	5	
14	Khakada		1													0	1	1	
15	Kumbhi		1													0	1	1	
16	Kurei		2													0	2	2	
17	Mahasindhu		1	1												1	1	2	
18	Misc		14						1							0	15	15	
19	Piasial		1													0	1	1	
20	Pudhai		1													0	0	0	
21	Rimuli		1				1									0	2	2	
22	Sija		2													0	2	2	
23	Sirisha		1													0	1	1	
24	Sundurua		1													0	1	1	
25																0	0	0	
26																0	0	0	
27																0	0	0	
28																0	0	0	
TOTAL		34	6	98	8	0	0	3	0	0	0	0	0	0	6	109	115		


 Forest Guard
 Suakati


 Forest Section Officer
 Suakati


 Range Officer
 BJP Range



GANDHAMARDAN IRON ORE MINES

BLOCK Gandhamardan (Block-A)

PLOT NO. Quarry IV D

AREA 8.57 Ha

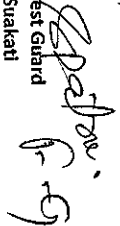
SL. NO.	NAME OF THE SPECIES	GIRTH (IN MTRS)	HEIGHT (IN MTRS)	REMARKS		
				NORMAL	DEFECTIVE	
1	Karua	0.63	1.00			
2	Pudhai	0.60	1.00			
3	Tentala	0.12	2.00			
4	Chakunda	0.48	2.00			
5	Misc	0.35	2.00			
6	Rimuli	0.34	1.00			
7	Jalhei	0.46	1.00			
8	Kurei	0.15	1.00			
9	Chara	0.60	1.00			
10	Misc	0.13	1.00			
11	Rimuli	0.35	2.00			
12	Misc	0.30	1.00			
13	Misc	0.47	4.00			
14	Tentala	0.26	2.00			
15	Misc	0.24	1.00			
16	Misc	0.32	1.50			
17	Misc	0.54	1.00			
18	Misc	0.24	1.00			
19	Kusum	0.57	2.00			
20	Piashal	0.57	2.00			
21	Kendu	0.30	1.00	NORMAL		
22	Rimuli	0.35	2.00			
23	Misc	0.34	1.00			
24	Rimuli	0.50	1.00			
25	Amba	1.00	1.00			
26	Misc	0.52	2.00			
27	Karua	0.34	2.00			
28	Karua	0.55	2.00			
29	Piashal	0.55	2.00			
30	Kurei	0.60	2.00			
31	Dha	0.72	1.00			
32	Baranga	1.10	2.00			
33	Bela	0.32	1.00	NORMAL		
34	Mahasindu	0.35	1.00			
35	Asan	0.33	2.00			
36	Dha	0.48	1.50			
37	Misc	0.32	1.00			
38	Tentala	0.50	2.00			
39	Misc	0.45	1.00			
40	Jalhei	0.60	1.00			
41	Rimuli	0.38	2.00			
42	Misc	0.48	2.00			
43	Mahasindu	0.37	3.00			
44	Kurei	0.48	1.00			
45	Misc	0.46	1.00			
46	Baranga	0.48	1.00			
47	Misc	0.48	1.00			
48	Mahasindu	0.37	1.00			
49	Rimuli	0.57	1.00			
50	Piashal	0.37	2.00			

[Signature]
Forest Guard
Suakati

[Signature]
Forest Section Officer
Suakati

ABSTRACT

Sl No.	Name of Species	Below 0.3 mtrs	0.3m to 0.59 mtrs		0.6m to 0.89 mtrs		0.90m to 1.19		1.20m to 1.49		1.50m to 1.79		1.80 mtrs and		Total		Grand Total (N+D)	Remarks	
			N	D	N	D	N	D	N	D	N	D	N	D					
1	Amba							1								0	1	1	
2	Asan			1												0	1	1	
3	Baranga			1				1								0	2	2	
4	Bela		1													1	0	1	
5	Chakunda				1											0	1	1	
6	Chara					1										0	1	1	
7	Dha				1			1								0	2	2	
8	Jalhei				1			1								0	2	2	
9	Karua					2										0	3	3	
10	Kendu		1													1	0	1	
11	Kurei		1		1			1								0	2	2	
12	Kusum				1											0	1	1	
13	Mahashndhu				3											0	3	3	
14	Misc		3		12											0	12	12	
15	Pishal				3											0	3	3	
16	Pudhai						1									0	1	1	
17	Rimuti				6											0	6	6	
18	Tentala		2		1											0	1	1	
19																0	0	0	
20																0	0	0	
TOTAL		6	2	34		6		0	2	0		0		0	0	2	42	44	


 Forest Guard
 Suakati


 Forest Section Officer
 Suakati

Range Officer
 Bjp Range


GANDHAMARDAN IRON ORE MINES

BLOCK Gandhamardan (Block-A)

PLOT NO. Quarry IV D

AREA 8.57 Ha


SL. NO.	NAME OF THE SPECIES	GIRTH (IN MTRS)	HEIGHT (IN MTRS)	REMARKS	
				NORMAL	DEFECTIVE
51	Piashal	0.42	2.00		
52	Misc	0.52	1.00		
53	Bahada	0.46	3.00		
54	Mahasindu	0.26	2.00		
55	Misc	0.39	1.00		
56	Rimuli	0.36	2.00		
57	Rimuli	0.47	2.00		
58	Misc	0.53	1.00		
59	Misc	0.57	2.00		
60	Dha	0.47	3.00		
61	Dha	0.65	2.00		
62	Piashal	0.55	2.00		
63	Misc	0.46	1.00		
64	Misc	0.34	2.00		
65	Dha	0.45	2.00		
66	Salapa	0.80	1.00	NORMAL	
67	Jalhei	0.50	2.00		
68	Sundurua	0.30	3.00		
69	Bara	4.50	4.00		
70	Rimuli	0.55	2.00		
71	Rimuli	0.48	2.00		
72	Rimuli	0.70	2.00		
73	Dha	0.65	1.00		
74	Mahasindu	0.30	2.00		
75	Bela	0.34	2.00		
76	Dha	0.35	2.00		
77	Dha	0.38	1.00		
78	Dha	0.40	3.00		
79	Dha	0.32	2.00	NORMAL	
80	Dha	0.60	3.00		
81	Harida	0.76	3.00		
82	Rimuli	0.32	3.00		
83	Mahasindu	0.35	2.00		
84	Chara	0.44	3.00		
85	Rimuli	0.58	3.00		
86	Misc	0.71	1.00		
87	Mahasindu	0.22	1.00		
88	Jalhei	0.43	2.00		
89	Jalhei	0.49	2.00		
90	Rimuli	0.26	1.00		
91	Kendu	0.40	2.00		
92	Misc	0.55	1.00		
93	Mahasindu	0.47	1.00		
94	Mahasindu	0.52	1.00		
95	Misc	0.53	1.00		
96	Mahasindu	0.37	1.00		
97	Mahasindu	0.60	1.00		
98	Piashal	0.58	4.00		
99	Piashal	0.38	1.00		
100	Piashal	0.46	3.00		



 Forest Guard
 Suakati


 Forest Section Officer
 Suakati

ABSTRACT

Sl No.	Name of Species	Below 0.3 mtrs	0.3m to 0.59 mtrs		0.6m to 0.89 mtrs		0.90m to 1.19		1.20m to 1.49		1.50m to 1.79		1.80 mtrs and		Total		Grand Total (N+D)	Remarks
			N	D	N	D	N	D	N	D	N	D	N	D				
1	Bahada			1											0	1	1	
2	Bara														0	1	1	
3	Bela			1											0	1	1	
4	Chara			1											0	1	1	
5	Dha			1	5										1	8	9	
6	Harida														0	1	1	
7	Jalbei				3										0	3	3	
8	Kendu				1										0	1	1	
9	Mahasindhu		2		5										0	6	6	
10	Misc				8										0	9	9	
11	Pishal				5										0	5	5	
12	Rimuli		1		6										0	7	7	
13	Salapa														0	1	1	
14	Sundurua				1										0	1	1	
15															0	0	0	
16															0	0	0	
17															0	0	0	
18															0	0	0	
19															0	0	0	
	TOTAL	3	1	37		8	0	0	0		0	0	0	1	1	46	47	


 Forest Guard
 Suakati


 Forest Section Officer
 Suakati

Range Officer
 BIP Range

GANDHAMARDAN IRON ORE MINES

BLOCK Gandhamardan (Black-A)

PLOT NO. Quarry IV D

AREA 8.57 Ha


SL. NO.	NAME OF THE SPECIES	GIRTH (IN MTRS)	HEIGHT (IN MTRS)	REMARKS	
				NORMAL	DEFECTIVE
101	Bela	0.58	2.00		
102	Misc	0.70	2.00		
103	Chakunda	1.38	4.00		
104	Kusum	0.85	2.00		
105	Misc	0.58	2.00		
106	Bahada	0.30	1.00	NORMAL	
107	Kendu	0.68	3.00		
108	Kumbhi	0.34	2.00		
109	Tamula	0.54	1.00		
110	Jalhei	0.45	2.00		
111	Shal	0.30	2.00	NORMAL	
112	Kurei	0.42	4.00		
113	Kurei	0.30	3.00		
114	Dha	0.54	2.00		
115	Kumbhi	0.45	2.00		
116	Asan	0.34	2.00		
117	Jamu	0.70	1.00		
118	Bela	0.55	1.00		
119	Jamu	0.65	1.00		
120	Jamu	0.30	2.00		
121	Misc	0.75	2.00		
122	Kurei	0.34	1.00		
123	Shal	0.50	1.00		
124	Misc	0.44	2.00		
125	Piashal	0.42	4.00		
126	Chara	0.77	3.00		
127	Jalhei	0.69	4.00		
128	Asan	0.42	2.00		
129	Salapa	1.04	3.00	NORMAL	
130	Dha	0.57	1.00		
131	Misc	0.61	2.00		
132	Rimuli	0.50	2.00		
133	Kanchan	0.47	2.00		
134	Misc	0.56	2.00		
135	Dha	0.55	1.00		
136	Mahasindu	0.55	1.00		
137	Pudhai	1.17	1.00		
138	Misc	0.50	2.00		
139	Bela	0.40	2.00		
140	Bela	0.32	2.00		
141	Kanchan	0.30	1.00		
142	Jalhei	0.45	2.00		
143	Misc	0.58	2.00		
144	Sundurua	0.65	1.00		
145	Sundurua	0.48	2.00		
146	Jia	0.50	2.00		
147	Jalhei	0.43	2.00		
148	Jalhei	0.35	2.00		
149	Jalhei	0.50	2.00		
150	Jamu	0.70	1.00		


[Signature]
Forest Guard
Suakati

[Signature]
Forest Section Officer
Suakati

ABSTRACT

Sl No.	Name of Species	Below 0.3 mtrs	0.3m to 0.59 mtrs		0.6m to 0.89 mtrs		0.90m to 1.19		1.20m to 1.49 mtrs		1.50m to 1.79		1.80 mtrs and		Total		Grand Total (N+D)	Remarks
			N	D	N	D	N	D	N	D	N	D	N	D				
1	Asan			2											0	2	2	
2	Bahada		1												1	0	1	
3	Bela			4											0	4	4	
4	Chakunda									1					0	1	1	
5	Chara					1									0	1	1	
6	Dha			3											0	3	3	
7	Jalhei			5		1									0	6	6	
8	Jannu			1			3								0	4	4	
9	Jia			1											0	1	1	
10	Kanchan			2											0	2	2	
11	Kendu					1									0	1	1	
12	Kumbhi			2											0	2	2	
13	Kurei			3											0	3	3	
14	Kusum					1									0	1	1	
15	Mahasindu			1											0	1	1	
16	Misc			5		3									0	8	8	
17	Plashal			1											0	1	1	
18	Pudhai							1							0	1	1	
19	Rimuli			1											0	1	1	
20	Salapa							1							1	0	1	
21	Shal		1	1											1	1	2	
22	Sunduria			1		1									0	2	2	
23	Tannula			1											0	1	1	
TOTAL		0	2	34	0	11	1	1	0	1	0	0	0	0	3	47	50	


 Forest Guard
 Suakati


 Forest Section Officer
 Suakati

Range Officer
 BJP Range

GANDHAMARDAN IRON ORE MINES

BLOCK Gandhamardan (Block-A)

PLOT NO. Quarry IV D

AREA 8.57 Ha


SL. NO.	NAME OF THE SPECIES	GIRTH (IN MTRS)	HEIGHT (IN MTRS)	REMARKS		
				NORMAL	DEFECTIVE	
151	Rimuli	0.40	1.00			
152	Asan	0.50	2.00			
153	Misc	0.64	2.00			
154	Tentala	0.65	4.00			
155	Tentala	0.58	3.00			
156	Asan	0.49	2.00			
157	Dha	0.41	1.00			
158	Asan	0.47	3.00			
159	Dha	0.36	1.00			
160	Kanchan	0.35	1.00			
161	Salapa	1.00	8.00	NORMAL		
162	Salapa	0.90	6.00			
163	Misc	0.25	1.00			
164	Bela	0.22	2.00			
165	Bela	0.32	2.00			
166	Salapa	1.76	10.00	NORMAL		
167	Dimiri	0.88	2.00			
168	Salapa	1.00	9.00			
169	Chakunda	0.88	3.00			
170	Bahada	0.53	1.00			
171	Jamu	0.80	2.00			
172	Jalhei	0.48	1.00			
173	Jalhei	0.52	2.00			
174	Dha	0.48	2.00			
175	Kanchan	0.45	1.00			
176	Jamu	0.80	2.00			
177	Jalhei	0.35	2.00			
178	Kendu	0.36	2.00			
179	Kendu	0.30	2.00			
180	Kendu	0.35	2.00	NORMAL		
181	Jalhei	0.30	2.00			
182	Asan	0.45	2.00			
183	Kanchan	0.30	2.00			
184	Sundurua	0.45	1.00			
185	Jamu	0.65	1.00			
186	Kanchan	0.75	3.00			
187	Jamu	0.47	2.00			
188	Jamu	0.45	3.00			
189	Bahada	0.95	2.00			
190	Jamu	0.48	1.00			
191	Misc	0.37	2.00			
192	Kanchan	0.60	1.00			
193	Kanchan	0.43	1.00			
194	Rimuli	0.66	1.00			
195	Misc	0.89	1.00			
196	Chatini	1.37	4.00			
197	Pudhai	0.96	3.00			
198	Kusum	0.53	2.00			
199	Asan	0.55	2.00			
200	Kendu	0.30	2.00			


Forest Guard
Suakati

Forest Section Officer
Suakati

ABSTRACT

Sl No.	Name of Species	Below 0.3 mtrs		0.3m to 0.59 mtrs		0.6m to 0.89 mtrs		0.90m to 1.19		1.20m to 1.49		1.50m to 1.79		1.80 mtrs and		Total		Grand Total (N+D)	Remarks	
		N	D	N	D	N	D	N	D	N	D	N	D	N	D					
1	Asan				5												5			
2	Bahada				1												1			
3	Bela	1			1				1								2		5	
4	Chakunda																0		2	
5	Chatini						1										0		1	
6	Dha									1							0		1	
7	Dimiri																0		1	
8	Jalhei						1										0		3	
9	Jannu																0		1	
11	Kanchan																0		4	
12	Kendu																0		6	
13	Kusum			1													0		6	
14	Misc		1														1		3	
15	Pudhai						2										0		1	
16	Rinnuli								1								0		3	
17	Salapa																0		1	
18	Sundurua																0		2	
19	Tentala																0		2	
20																	0		1	
TOTAL		2	1	1	29	0	12	1	3	0	1	1	0	0	0	0	3	0	45	48


 Forest Guard
 Suakati


 Forest Station Officer
 Suakati

Range Officer
 BJP Range


GANDHAMARDAN IRON ORE MINES


BLOCK Gandhamardan (Block-A)

PLOT NO. Quarry IV D

AREA 8.57 Ha


SL. NO.	NAME OF THE SPECIES	GIRTH (IN MTRS)	HEIGHT (IN MTRS)	REMARKS	
				NORMAL	DEFECTIVE
201	Sundurua	0.30	2.00		
202	Sundurua	0.37	1.00		
203	Sundurua	0.38	1.00		
204	Sundurua	0.34	1.00		
205	Bahada	0.38	2.00		
206	Bahada	0.59	1.00		
207	Mahasindu	0.25	2.00		
208	Kurei	0.28	2.00		
209	Sundurua	0.34	1.00		
210	Kumbhi	0.32	1.00		
211	Sija	0.42	1.00		
212	Kanchan	0.60	2.00		
213	Jamu	0.58	2.00		
214	Jalhei	0.48	1.00		
215	Misc	0.42	2.00		
216	Kumbhi	0.55	1.00		
217	Kumbhi	0.65	2.00		
218	Chara	0.58	2.00		
219	Kendu	0.32	2.00		
220	Sundurua	0.33	1.00		
221	Chatini	0.33	2.00		
222	Sundurua	0.31	1.00		
223	Asan	0.79	1.00		
224	Dimiri	0.37	2.00		
225	Mahasindu	0.48	1.00		
226	Jamu	0.29	1.00		
227	Kendu	0.31	1.00		
228	Asan	0.42	1.00		
229	Misc	0.50	1.00		
230	Misc	0.37	1.00		
231	Asan	0.32	2.00		
232	Kendu	0.28	2.00		
233	Asan	0.28	1.00		
234	Mahasindu	0.42	1.00		
235	Asan	0.35	2.00		
236	Shal	0.42	1.00		
237	Khakada	0.36	1.00		
238	Asan	0.40	2.00		
239	Mahasindu	0.55	1.00		
240	Asan	0.40	2.00		
241	Jamu	0.45	1.00		
242	Asan	0.45	2.00		
243	Asan	0.50	1.00		
244	Chatini	1.50	3.00		
245	Jamu	0.36	1.00		
246	Misc	0.31	1.00		
247	Misc	0.34	1.00		
248	Jalhei	0.29	1.00		
249	Chatini	0.75	1.00		
250	Chatini	0.64	1.00		



Forest Guard
Suakati


Forest Section Officer
Suakati

ABSTRACT

SI No.	Name of Species	Below 0.3 mtrs		0.3m to 0.59 mtrs		0.6m to 0.89 mtrs		0.90m to 1.19		1.20m to 1.49		1.50m to 1.79		1.80 mtrs and		Total		Grand Total (N+D)	Remarks	
		N	D	N	D	N	D	N	D	N	D	N	D	N	D	N	D			
1	Asan	1		7		1											0	8	8	
2	Bahada			2													0	2	2	
3	Chara			1													0	1	1	
4	Chatni			1		2						1					0	4	4	
5	Diniri			1													0	1	1	
6	Jalhei			1													0	1	1	
7	Jannu			1		3											0	3	3	
8	Kanchan							1									0	1	1	
9	Kendu			1		2											0	2	2	
10	Khakada					1											0	1	1	
11	Kumbhi					2		1									0	3	3	
12	Kurei			1													0	0	0	
13	Mahasinthlu			1		3											0	3	3	
14	Misc					5											0	5	5	
15	Shal					1											0	1	1	
16	Sifa					1											0	1	1	
17	Sundurua					7											0	7	7	
18																	0	0	0	
19																	0	0	0	
20																	0	0	0	
TOTAL		6	0	3B		5	0	0	0	0	0	1	0	0	0	0	0	44	44	


 Forest Guard
 Suakati


 Forest Section Officer
 Suakati

Range Officer
 BIP Range


GANDHAMARDAN IRON ORE MINES

BLOCK Gandhamardan (Block-A)

PLOT NO. Quarry IV D

AREA 8.57 Ha


SL. NO.	NAME OF THE SPECIES	GIRTH (IN MTRS)	HEIGHT (IN MTRS)	REMARKS	
				NORMAL	DEFECTIVE
251	Asan	0.40	1.00		
252	Asan	0.31	1.00		
253	Misc	0.25	1.00		
254	Kurei	0.50	1.00		
255	Kasi	0.52	1.00		
256	Bahada	0.30	1.00		
257	Bahada	0.28	1.00		
258	Rimuli	0.28	1.00		
259	Kendu	0.32	2.00		
260	Sunari	0.40	2.00		
261	Kendu	0.50	1.00		
262	Pudhai	0.61	1.00		
263	Pudhai	0.40	1.00		
264	Chatini	1.01	2.00		
265	Chatini	0.40	1.00		
266	Khakada	0.41	1.00		
267	Khakada	0.38	1.00		
268	Chatini	0.46	1.00		
269	Chatini	0.42	1.00		
270	Chatini	0.35	1.00		
271	Chatini	0.56	1.00		
272	Chatini	0.83	3.00		
273	Misc	0.41	1.00		
274	Misc	0.36	1.00		
275	Chatini	0.37	1.00		
276	Chara	0.63	2.00		
277	Chara	0.38	1.00		
278	Chara	0.39	1.00		
279	Chara	0.29	2.00		
280	Chara	0.47	2.00		
281	Kendu	0.36	1.00		
282	Kendu	0.42	2.00		
283	Misc	0.31	1.00		
284	Chara	0.57	3.00		
285	Misc	0.46	1.00		
286	Chara	0.33	1.00		
287	Chara	0.33	1.00		
288	Misc	0.67	1.00		
289	Misc	0.60	1.00		
290	Misc	0.32	1.00		
291	Bahada	0.31	2.00		
292	Kasi	0.30	1.00	NORMAL	
293	Misc	0.39	2.00		
294	Pudhai	0.84	2.00		
295	Sirisha	0.58	2.00		
296	Pudhai	0.69	1.00		
297	Pudhai	0.75	2.00		
298	Pudhai	1.00	1.00		
299	Karua	0.55	2.00		
300	Misc	0.43	1.00		



Forest Guard
Suakati


Forest Section Officer
Suakati

ABSTRACT

Sl No.	Name of Species	Below 0.3 mtrs		0.3m to 0.59 mtrs		0.6m to 0.89 mtrs		0.90m to 1.19		1.20m to 1.49		1.50m to 1.79		1.80 mtrs and		Total		Grand Total (N+D)	Remarks	
		N	D	N	D	N	D	N	D	N	D	N	D	N	D	N	D			
1	Asan			2													0	2	2	
2	Bahada	1		2													0	2	2	
3	Chara	1		6		1											0	7	7	
4	Chatini			6		1		1									0	8	8	
5	Karuq			1													0	1	1	
6	Kasi			1													1	1	2	
7	Kendu			4													0	4	4	
8	Khatkada			2													0	2	2	
9	Kurei			1													0	1	1	
10	Misc			7		2											0	9	9	
11	Pudhai			1		4		1									0	6	6	
12	Rimuli		1														0	0	0	
13	Sirisha			1													0	1	1	
14	Sunari			1													0	1	1	
15																	0	0	0	
16																	0	0	0	
17																	0	0	0	
18																	0	0	0	
19																	0	0	0	
20																	0	0	0	
TOTAL		4	1	35	0	8	0	2	0	0	0	0	0	0	0	0	1	45	46	


 Forest Guard
 Suakati


 Forest Section Officer
 Suakati

Range Officer
 BIP Range

GANDHAMARDAN IRON ORE MINES

BLOCK Gandhamardan (Block-A)

PLOT NO. Quarry IV D

AREA 8.57 Ha

SL. NO.	NAME OF THE SPECIES	GIRTH (IN MTRS)	HEIGHT (IN MTRS)	REMARKS	
				NORMAL	DEFECTIVE
301	Pudhai	0.45	1.00		
302	Chatini	0.47	2.00		
303	Chatini	0.40	1.00		
304	Bela	0.39	1.00		
305	Bela	0.30	2.00	NORMAL	
306	Harida	0.28	1.00		
307	Harida	0.32	1.00		
308	Kendu	0.50	2.00		
309	Asan	0.31	2.00		
310	Kendu	0.30	1.00		
311	Asan	0.51	1.00		
312	Kasi	0.24	2.00		
313	Kasi	0.26	1.00		
314	Asan	0.24	1.00		
315	Asan	0.31	2.00		
316	Misc	0.28	1.00		
317	Misc	0.36	1.00		
318	Chatini	0.41	1.00		
319	Chatini	0.35	1.00		
320	Jamu	1.05	2.00		
321	Sirisha	0.28	2.00		
322	Sirisha	0.31	1.00		
323	Jamu	0.61	2.00		
324	Rimuli	0.28	2.00		
325	Misc	0.30	2.00		
326	Misc	0.39	1.00		
327	Kendu	0.36	2.00		
328	Harida	0.34	2.00		
329	Asan	0.32	1.00		
330	Chara	0.26	2.00		
331	Chara	0.31	2.00		
332	Chara	0.32	2.00		
333	Asan	0.48	3.00		
334	Kumbhi	0.62	2.00		
335	Asan	0.41	2.00		
336	Harida	0.33	1.00		
337	Kendu	0.50	3.00		
338	Kendu	0.34	2.00		
339	Kendu	0.50	3.00		
340	Bahada	0.33	2.00		
341	Asan	0.40	1.00		
342	Bahada	0.28	1.00		
343	Harida	0.26	1.00		
344	Sunari	0.24	1.00		
345	Asan	0.34	1.00		
346	Kendu	0.35	2.00		
347	Kendu	0.45	2.00		
348	Chara	0.30	1.00		
349	Chara	0.40	2.00		
350	Chakunda	0.25	2.00		

[Signature]
Forest Guard
Suakati

[Signature]
Forest Section Officer
Suakati

ABSTRACT

SI No.	Name of Species	Below 0.3 mtrs		0.3m to 0.59 mtrs		0.6m to 0.89 mtrs		0.90m to 1.19		1.20m to 1.49		1.50m to 1.79		1.80 mtrs and		Total		Grand Total (N+D)	Remarks	
		N	D	N	D	N	D	N	D	N	D	N	D	N	D	N	D			
1	Asan	1			8												0	8	8	
2	Bahada	1			1												0	1	1	
3	Bela			1													0	0	0	
4	Chakunda																0	4	4	
5	Chara																0	4	4	
6	Charini																0	3	3	
7	Harida																0	2	2	
8	Jamu							1		1							0	0	0	
9	Kasi																0	8	8	
10	Kendu																0	1	1	
11	Kumbhi							1									0	3	3	
12	Misc																0	1	1	
13	Pudhai																0	0	0	
14	Rinnuli																0	1	1	
15	Srissha																0	0	0	
16	Sunari																0	0	0	
17																	0	0	0	
18																	0	0	0	
19																	0	0	0	
20																	0	0	0	
TOTAL		12	1	34	0	2	0	1	0	0	0	0	0	0	0	0	1	37	38	


 Forest Guard
 Suakati


 Forest Peijon Officer
 Suakati

Range Officer
 B/P Range

GANDHAMARDAN IRON ORE MINES

BLOCK Gandhamardan (Block-A)

PLOT NO. Quarry IV D
AREA 8.57 Ha

SL. NO.	NAME OF THE SPECIES	GIRTH (IN MTRS)	HEIGHT (IN MTRS)	REMARKS		
				NORMAL	DEFECTIVE	
351	Shal	0.27	1.00			
352	Jalhei	0.80	1.00			
353	Jalhei	0.20	1.00			
354	Kanchan	0.45	1.00			
355	Shal	0.47	1.00			
356	Misc	0.35	2.00			
357	Kusum	0.43	2.00			
358	Kusum	0.72	1.00			
359	Kendu	0.83	2.00			
360	Kendu	1.20	1.00			
361	Misc	0.76	1.00			
362	Shal	0.64	1.00			
363	Kendu	0.34	3.00			
364	Kumbhi	0.40	2.00			
365	Kendu	0.51	3.00			
366	Kendu	0.56	3.00			
367	Chara	0.37	2.00			
368	Kasi	0.55	1.00			
369	Kumbhi	0.29	2.00			
370	Bahada	0.51	1.00			
371	Asan	0.37	2.00			
372	Bahada	0.48	2.00			
373	Bahada	0.35	1.00			
374	Kasi	0.27	1.00			
375	Bela	0.29	2.00			
376	Asan	0.36	3.00			
377	Asan	0.30	2.00			
378	Asan	0.29	2.00			
379	Simuli	0.89	5.00			
380	Asan	0.42	2.00			
381	Bahada	0.33	1.00			
382	Kendu	0.27	1.00			
383	Jia	0.34	2.00			
384	Bahada	0.31	1.00			
385	Kendu	0.25	2.00			
386	Asan	0.35	1.00			
387	Kendu	0.30	2.00	NORMAL		
388	Jia	0.24	2.00			
389	Kendu	0.42	2.00			
390	Kendu	0.35	2.00			
391	Asan	0.42	1.00			
392	Chara	0.52	1.00			
393	Kendu	0.30	2.00			
394	Shal	0.52	1.00			
395	Kendu	0.28	2.00			
396	Asan	0.34	2.00			
397	Kendu	0.44	2.00			
398	Kasi	0.46	2.00			
399	Kendu	0.82	2.00			
400	Asan	0.34	1.00			

[Signature]
Forest Guard
Suakati

[Signature]
Forest Section Officer
Suakati


ABSTRACT

Sl No.	Name of Species	Below 0.3 mtrs	0.3m to 0.59 mtrs		0.6m to 0.89 mtrs		0.90m to 1.19		1.20m to 1.49		1.50m to 1.79		1.80 mtrs and		Total		Grand Total (N+D)	Remarks
			N	D	N	D	N	D	N	D	N	D	N	D				
1	Asan	1		8											0	8	8	
2	Bahada			5											0	5	5	
3	Bela	1													0	0	0	
4	Chara			2											0	2	2	
5	Jalhei					1									0	1	1	
6	Jia														0	1	1	
7	Kanchan														0	1	1	
8	Kasi														0	2	2	
9	Kendu									1					0	11	11	
10	Kumbhi														0	1	1	
11	Kusum														0	2	2	
12	Misc														0	2	2	
13	Shal														0	3	3	
14	Simuli														0	1	1	
15															0	0	0	
16															0	0	0	
17															0	0	0	
18															0	0	0	
19															0	0	0	
20															0	0	0	
TOTAL		10	0	32	0	7	0	0	0	1	0	0	0	0	0	40	40	

Forest Guard
Suakati



Forest Section Officer
Suakati




Range Officer
BJP Range


GANDHAMARDAN IRON ORE MINES

BLOCK Gandhamardan (Block-A)

PLOT NO. Quarry IV D
 AREA 8.57 Ha

SL. NO.	NAME OF THE SPECIES	GIRTH (IN MTRS)	HEIGHT (IN MTRS)	REMARKS		
				NORMAL	DEFECTIVE	
401	Bela	0.26	2.00			
402	Asan	0.27	1.00			
403	Bela	0.35	1.00			
404	Bela	0.31	1.00			
405	Baranga	0.31	2.00			
406	Bela	0.29	1.00			
407	Bela	0.29	2.00			
408	Asan	0.32	1.00			
409	Kendu	0.33	2.00			
410	Asan	0.32	2.00			
411	Kasi	0.28	1.00			
412	Bela	0.33	2.00			
413	Misc	0.37	1.00			
414	Chara	0.38	2.00			
415	Shal	0.35	1.00			
416	Asan	0.54	2.00			
417	Kendu	0.49	1.00			
418	Jalhei	0.69	2.00			
419	Shal	0.35	2.00			
420	Kumbhi	0.28	1.00			
421	Jalhei	0.29	1.00			
422	Kendu	0.53	1.00			
423	Chara	0.38	2.00			
424	Kendu	0.50	2.00			
425	Chara	0.42	1.00			
426	Kendu	0.52	1.00			
427	Shal	0.54	1.00			
428	Kendu	0.53	2.00			
429	Kendu	0.25	2.00			
430	Kendu	0.22	1.00			
431	Kumbhi	0.39	2.00			
432	Chara	0.37	2.00			
433	Chara	0.53	2.00			
434	Kumbhi	0.30	1.00			
435	Chara	0.56	2.00			
436	Kendu	0.34	2.00			
437	Kendu	0.33	1.00			
438	Bela	0.39	1.00			
439	Asan	0.38	2.00			
440	Kumbhi	0.40	2.00			
441	Kendu	0.49	2.00			
442	Kendu	0.52	2.00			
443	Shal	0.67	2.00			
444	Bahada	0.35	1.00			
445	Kendu	0.40	2.00			
446	Asan	0.32	2.00			
447	Asan	0.35	2.00			
448	Harida	0.33	2.00			
449	Shal	0.57	1.00			
450	Asan	0.46	2.00			


 Forest Guard
 Suakati


 Forest Section Officer
 Suakati

ABSTRACT

Sl No.	Name of Species	Below 0.3 mtrs		0.3m to 0.59 mtrs		0.6m to 0.89 mtrs		0.90m to 1.19		1.20m to 1.49		1.50m to 1.79		1.80 mtrs and		Total		Grand Total (N+D)	Remarks		
		N	D	N	D	N	D	N	D	N	D	N	D	N	D						
1	Asan	1															0	7	7		
2	Bahada				1												0	1	1		
3	Baranga				1												0	1	1		
4	Bela		3														0	4	4		
5	Chara					4											0	6	6		
6	Harida					6											0	1	1		
7	Jalhei				1			1									0	1	1		
B	Kasi				1												0	0	0		
9	Kendu				2												0	11	11		
10	Kumbhi				1												0	3	3		
11	Misc																0	1	1		
12	Shal																0	5	5		
13																	0	4	4		
14																	0	0	0		
15																	0	0	0		
16																	0	0	0		
17																	0	0	0		
18																	0	0	0		
19																	0	0	0		
20																	0	0	0		
TOTAL		9		0		39		0		2		0		0		0		0	41	41	


 Forest Guard
 Suakati


 Forest Section Officer
 Suakati

Range Officer
 BIP Range

GANDHAMARDAN IRON ORE MINES

BLOCK_ Gandhamardan (Block-A)

PLOT NO._ Quarry IV D

AREA _____ 8.57 Ha


SL. NO.	NAME OF THE SPECIES	GIRTH (IN MTRS)	HEIGHT (IN MTRS)	REMARKS	
				NORMAL	DEFECTIVE
451	Kendu	0.32	2.00		
452	Harida	0.45	2.00		
453	Kendu	0.34	1.00		
454	Pudhai	0.35	1.00		
455	Rimuli	0.30	1.00		
456	Kendu	0.52	2.00		
457	Kendu	0.50	2.00		
458	Misc	0.52	3.00		
459	Bahada	0.60	2.00		
460	Misc	0.45	1.00		
461	Kumbhi	0.40	1.00		
462	Asan	0.35	1.00		
463	Kendu	0.29	2.00		
464	Kendu	0.51	1.00		
465	Bahada	0.38	2.00		
466	Bahada	0.40	1.00		
467	Harida	0.48	1.00		
468	Bahada	0.35	1.00		
469	Mahasindu	0.26	1.00		
470	Bela	0.35	1.00		
471	Khakada	0.81	1.00		
472	Chara	0.36	2.00		
473	Kendu	0.40	2.00		
474	Harida	0.41	2.00		
475	Kendu	0.34	1.00		
476	Kendu	0.47	1.00		
477	Shal	0.33	1.00		
478	Misc	0.36	1.00		
479	Kendu	0.34	2.00		
480	Kendu	0.27	1.00		
481	Jaunri	0.45	1.00		
482	Jaunri	0.47	1.00		
483	Jaunri	1.45	3.00		
484	Jaunri	1.00	3.00		
485	Jaunri	1.20	3.00		
486	Jaunri	0.96	3.00		
487	Bahada	0.85	2.00		
488	Chatini	0.58	2.00		
489	Misc	0.45	2.00		
490	Misc	0.84	3.00		
491	Chatini	0.54	1.00		
492	Pudhai	0.95	1.00		
493	Pudhai	0.77	1.00		
494	Chakunda	0.41	2.00		
495	Chatini	0.55	2.00		
496	Chatini	0.91	2.00		
497	Misc	0.49	1.00		
498	Pudhai	0.45	1.00		
499	Chatini	0.45	1.00		
500	Chatini	0.45	1.00		

Forest Guard
Suakati

Forest Section Officer
Suakati

ABSTRACT

SI No.	Name of Species	Below 0.3 mtrs	0.3m to 0.59 mtrs		0.6m to 0.89 mtrs		0.90m to 1.19		1.20m to 1.49		1.50m to 1.79		1.80 mtrs and		Total		Grand Total (N+D)	Remarks
			N	D	N	D	N	D	N	D	N	D	N	D				
1	Asan			1											0	1	1	
2	Bahada			3		2									0	5	5	
3	Bela			1											0	1	1	
4	Chakunda			1											0	1	1	
5	Chara			1											0	1	1	
6	Chatinji			5				1							0	6	6	
7	Harida			3											0	3	3	
8	Jauri			2				2		2					0	6	6	
9	Kendu		2		9										0	9	9	
10	Khakada					1									0	1	1	
11	Kumbhi			1											0	1	1	
12	Mahasindu		1												0	0	0	
13	Misc			5		1									0	6	6	
14	Pudhai			2				1							0	4	4	
15	Rhinuti			1											0	1	1	
16	Shal			1											0	1	1	
17															0	0	0	
18															0	0	0	
19															0	0	0	
20															0	0	0	
TOTAL		3	0	36	0	5	0	4	0	2	0	0	0	0	0	47	47	


 Forest Officer
 Suakati


 Forest Section Officer
 Suakati


Range Officer
 BIP Range


GANDHAMARDAN IRON ORE MINES

BLOCK Gandhamardan (Block-A)

PLOT NO. Quarry IV D
AREA 8.57 Ha


SL. NO.	NAME OF THE SPECIES	GIRTH (IN MTRS)	HEIGHT (IN MTRS)	REMARKS		
				NORMAL	DEFECTIVE	
501	Kendu	0.40	1.00			
502	Kendu	0.27	1.00			
503	Asan	0.38	1.00			
504	Dimiri	0.80	2.00			
505	Misc	0.32	1.00			
506	Kendu	0.34	2.00			
507	Shal	0.65	1.00			
508	Kendu	0.31	1.00			
509	Kendu	0.42	2.00			
510	Anla	0.41	1.00			
511	Chatini	0.48	2.00			
512	Chara	0.42	1.00			
513	Sirisha	0.47	2.00			
514	Chara	0.73	2.00			
515	Chara	0.75	1.00			
516	Chara	0.23	1.00			
517	Chara	0.33	1.00			
518	Shal	0.25	1.00			
519	Chara	0.25	2.00			
520	Bahada	0.80	2.00			
521	Asan	0.35	1.00			
522	Kendu	0.30	1.00			
523	Asan	0.33	1.00	NORMAL		
524	Kendu	0.37	1.00			
525	Kendu	0.29	1.00			
526	Kendu	0.30	1.00			
527	Dha	0.24	1.00			
528	Kendu	0.37	1.00			
529	Kendu	0.33	2.00			
530	Asan	0.32	1.00	NORMAL		
531	Asan	0.34	2.00			
532	Asan	0.31	1.00			
533	Rimuli	0.25	1.00			
534	Kendu	0.38	3.00			
535	Mahasindu	0.31	1.00			
536	Jalhei	0.55	1.00			
537	Kendu	0.51	2.00			
538	Kusum	1.47	4.00			
539	Khakada	0.38	2.00			
540	Kendu	0.36	2.00	NORMAL		
541	Dha	0.42	2.00			
542	Kendu	0.45	3.00			
543	Dha	0.38	1.00			
544	Kasi	0.45	1.00			
545	Kasi	0.45	1.00			
546	Kendu	0.37	1.00			
547	Chatini	0.76	2.00			
548	Kendu	0.45	3.00			
549	Jia	0.30	1.00			
550	Chara	0.57	2.00			


Forest Guard
Suakati


Forest Section Officer
Suakati

ABSTRACT

SI No.	Name of Species	Below 0.3 mtrs		0.3m to 0.59 mtrs		0.6m to 0.89 mtrs		0.90m to 1.19		1.20m to 1.49		1.50m to 1.79		1.80 mtrs and		Total		Grand Total (N+D)	Remarks	
		N	D	N	D	N	D	N	D	N	D	N	D	N	D	N	D			
1	Anla			1													2	1	1	
2	Asan			2		4											0	4	6	
3	Bahada							1									0	1	1	
4	Chara	2		3		2											0	5	5	
5	Charani			1				1									0	2	2	
6	Dha					2											0	2	2	
7	Dimiri																0	1	1	
8	Jalhei					1											0	1	1	
9	Jia					1											0	2	2	
10	Kasi					2											1	14	15	
11	Kendu	2		1		14											0	1	1	
12	Khakada					1											0	1	1	
13	Kusum										1						0	1	1	
14	Mahashndu					1											0	1	1	
15	Misc					1											0	0	0	
16	Rinnuli			1													0	1	1	
17	Shal			1				1									0	1	1	
18	Sirisha																0	0	0	
19																	0	0	0	
20																	0	0	0	
TOTAL		7		3		33		0		6		0		0		0	3	40	43	


 Forest Guard
 Suakati


 Forest Section Officer
 Suakati

Range Officer
 BJP Range

GANDHAMARDAN IRON ORE MINES

BLOCK_ Gandhamardan (Block-A)

PLOT NO_ Quarry IV D

AREA_ 8.57 Ha

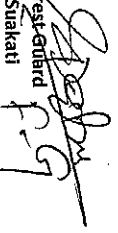
SL. NO.	NAME OF THE SPECIES	GIRTH (IN MTRS)	HEIGHT (IN MTRS)	REMARKS	
				NORMAL	DEFECTIVE
551	Chara	0.30	1.00		
552	Bahada	0.65	2.00		
553	Bahada	0.35	1.00		
554	Kasi	0.48	1.00		
555	Misc	0.44	1.00		
556	Bahada	0.95	3.00		
557	Kendu	0.34	2.00		
558	Kendu	0.35	3.00		
559	Kendu	0.37	2.00		
560	Kendu	0.52	1.00		
561	Kurei	0.38	1.00		
562	Misc	0.38	1.00		
563	Chatini	0.94	3.00		
564	Bela	0.36	1.00		
565	Bahada	0.57	1.00		
566	Bahada	0.71	2.00		
567	Bahada	0.71	1.00		
568	Mahasindu	0.32	1.00	NORMAL	
569	Mahasindu	0.29	1.00		
570	Kasi	0.39	2.00		
571	Sunari	0.51	2.00		
572	Sirisha	0.82	4.00		
573	Sirisha	0.62	3.00		
574	Misc	0.31	1.00		
575	Asan	0.51	2.00		
576	Asan	0.29	2.00		
577	Chara	0.44	2.00		
578	Jalhei	0.43	2.00		
579	Sirisha	0.87	4.00		
580	Bahada	0.40	2.00		
581	Harida	0.34	1.00		
582	Misc	0.32	1.00		
583	Misc	0.37	3.00		
584	Misc	0.45	2.00		
585	Kusum	0.55	1.00		
586	Kendu	0.48	2.00		
587	Kasi	0.35	1.00		
588	Kasi	0.30	1.00		
589	Bahada	0.60	2.00		
590	Bahada	0.48	1.00		
591	Bahada	0.45	1.00		
592	Bahada	0.45	1.00		
593	Bahada	0.48	1.00		
594	Misc	0.42	2.00		
595	Bahada	0.60	2.00		
596	Pudhai	0.65	2.00		
597	Kalikendu	0.53	2.00		
598	Pudhai	0.80	2.00		
599	Kalikendu	0.52	1.00		
600	Kusum	0.54	1.00		

[Signature]
Forest Guard
Suakati

[Signature]
Forest Section Officer
Suakati

ABSTRACT

Sl No.	Name of Species	Below 0.3 mtrs		0.3m to 0.59 mtrs		0.6m to 0.89 mtrs		0.90m to 1.19		1.20m to 1.49		1.50m to 1.79		1.80 mtrs and		Total		Grand Total (N+D)	Remarks	
		N	D	N	D	N	D	N	D	N	D	N	D	N	D					
1	Asan	1															0	1	1	
2	Bahada				7				1								0	13	13	
3	Bela				1												0	1	1	
4	Chara				2												0	2	2	
5	Chatni								1								0	1	1	
6	Harida				1												0	1	1	
7	Jalhei				1												0	1	1	
8	Kalkendu				2												0	2	2	
9	Kasi				4												0	4	4	
10	Kendu				5												0	5	5	
11	Kurei				1												0	1	1	
12	Kusum				2												0	2	2	
13	Mahashindu	1		1													1	0	1	
14	Misc				7												0	7	7	
15	Pudhai																0	2	2	
16	Srisha																0	3	3	
17	Sunari				1												0	1	1	
18																	0	0	0	
19																	0	0	0	
20																	0	0	0	
TOTAL		2	1	35	0	10	0	2	0	0	0	0	0	0	0	0	1	47	48	


 Forest Officer
 Stakati


 Range Officer
 Stakati

Range Officer
 BJP Range

GANDHAMARDAN IRON ORE MINES

BLOCK_ Gandhamardan (Block-A)

PLOT NO_ Quarry IV D

AREA_ 8.57 Ha


SL. NO.	NAME OF THE SPECIES	GIRTH (IN MTRS)	HEIGHT (IN MTRS)	REMARKS		
				NORMAL	DEFECTIVE	
601	Misc	0.65	2.00			
602	Mahasindu	0.42	1.00			
603	Anla	0.31	1.00			
604	Sunari	0.47	1.00			
605	Sirisha	0.73	4.00			
606	Bahada	0.50	2.00			
607	Jia	0.97	1.00			
608	Bahada	0.46	2.00			
609	Asan	0.47	2.00			
610	Asan	0.64	2.00			
611	Bahada	0.36	2.00			
612	Kasi	0.45	2.00			
613	Piashal	0.67	2.00			
614	Misc	0.47	1.00			
615	Kasi	0.31	1.00			
616	Asan	0.51	2.00			
617	Asan	0.35	2.00			
618	Asan	0.33	2.00			
619	Asan	0.51	3.00			
620	Chara	0.37	2.00			
621	Kasi	0.38	3.00			
622	Asan	0.34	1.00			
623	Harida	0.36	1.00			
624	Bahada	0.28	1.00			
625	Asan	0.37	2.00			
626	Harida	0.43	3.00			
627	Harida	0.39	1.00			
628	Kendu	0.34	2.00			
629	Asan	0.31	2.00			
630	Jalhei	0.40	2.00			
631	Misc	0.46	1.00			
632	Kendu	0.35	2.00			
633	Kendu	0.30	2.00			
634	Piashal	0.28	2.00			
635	Asan	0.78	4.00			
636	Misc	0.42	1.00			
637	Bahada	0.52	1.00			
638	Bahada	0.54	1.00			
639	Misc	0.45	1.00			
640	Kendu	0.34	1.00			
641	Kendu	0.33	2.00			
642	Rimuli	0.51	1.00			
643	Kasi	0.42	2.00			
644	Kendu	0.30	2.00			
645	Jamu	0.47	1.00			
646	Bahada	0.45	1.00			
647	Asan	0.51	2.00			
648	Chatini	0.48	1.00			
649	Bahada	0.40	2.00			
650	Bahada	0.43	8.00			

Forest Guard
Suakati

Forest Section Officer
Suakati

ABSTRACT

Sl No.	Name of Species	Below 0.3 mtrs	0.3m to 0.59 mtrs		0.6m to 0.89 mtrs		0.90m to 1.19		1.20m to 1.49		1.50m to 1.79		1.80 mtrs and		Total		Grand Total (N+D)	Remarks
			N	D	N	D	N	D	N	D	N	D	N	D				
1	Anla			1											0	1	1	
2	Asan			9		2									0	11	11	
3	Bahada	1		8											0	8	8	
4	Chara			1											0	1	1	
5	Chatini			1											0	1	1	
6	Harida			3											0	3	3	
7	Jalhei			1											0	1	1	
8	Jamu			1											0	1	1	
9	Jia						1								0	1	1	
10	Kasi			4											0	4	4	
11	Kendu			6											0	6	6	
12	Mahasindu			1											0	1	1	
13	Misc			4		1									0	5	5	
14	Pashal	1				1									0	1	1	
15	Rinnuli			1											0	1	1	
16	Srisha					1									0	1	1	
17	Sunari			1											0	1	1	
18															0	0	0	
19															0	0	0	
20															0	0	0	
TOTAL		2	0	42	0	5	0	1	0	0	0	0	0	0	0	48	48	


 Forest Guard
 Sukati


 Forest Station Officer
 Sukati

Range Officer
 Bjp Range

GANDHAMARDAN IRON ORE MINES

BLOCK Gandhamardan (Block-A)

PLOT NO. Quarry IV D

AREA 8.57 Ha


SL. NO.	NAME OF THE SPECIES	GIRTH (IN MTRS)	HEIGHT (IN MTRS)	REMARKS		
				NORMAL	DEFECTIVE	
651	Jalhei	0.83	2.00			
652	Jalhei	0.35	2.00			
653	Jalhei	0.28	1.00			
654	Misc	0.52	1.00			
655	Misc	0.56	1.00			
656	Asan	0.34	2.00			
657	Jamu	0.31	1.00			
658	Misc	0.31	1.00			
659	Jalhei	0.41	2.00			
660	Dimiri	0.32	1.00			
661	Misc	0.48	1.00			
662	Kasi	0.68	2.00			
663	Kusum	0.70	2.00			
664	Chatini	1.08	2.00			
665	Misc	0.51	1.00			
666	Bahada	0.52	2.00			
667	Misc	1.00	1.00			
668	Misc	0.35	1.00			
669	Misc	0.74	1.00			
670	Asan	0.54	2.00			
671	Bahada	0.38	2.00			
672	Mahasindu	0.22	2.00			
673	Jalhei	0.48	2.00			
674	Bela	0.22	1.00			
675	Bela	0.28	2.00			
676	Mahasindu	0.22	1.00			
677	Mahasindu	0.32	1.00			
678	Jalhei	0.55	2.00			
679	Misc	0.35	1.00			
680	Misc	0.28	1.00			
681	Bahada	0.35	1.00			
682	Rimuli	0.31	1.00			
683	Piashal	0.34	2.00			
684	Asan	0.41	3.00			
685	Chatini	0.51	2.00			
686	Chatini	0.74	3.00			
687	Chatini	0.45	1.00	NORMAL		
688	Chatini	0.48	2.00			
689	Chatini	0.70	2.00			
690	Jalhei	0.29	1.00			
691	Jalhei	0.35	1.00			
692	Jaunri	0.28	1.00			
693	Jaunri	0.32	1.00	NORMAL		
694	Kurei	0.28	1.00			
695	Mahasindu	0.41	1.00			
696	Asan	1.00	1.00			
697	Dha	0.32	2.00			
698	Dha	0.28	1.00			
699	Dha	0.60	1.00			
700	Dha	0.57	1.00			
701	Chara	0.47	3.00			

[Signature]
Forest Guard
Suakati

[Signature]
Forest Section Officer
Suakati

ABSTRACT

Sl No.	Name of Species	Below 0.3 mtrs	0.3m to 0.59 mtrs		0.6m to 0.89 mtrs		0.90m to 1.19		1.20m to 1.49		1.50m to 1.79		1.80 mtrs and		Total		Grand Total (N+D)	Remarks
			N	D	N	D	N	D	N	D	N	D	N	D				
1	Asan			3				1							0	4	4	
2	Bahada				3										0	3	3	
3	Bela	2													0	0	0	
4	Chara			1											0	1	1	
5	Charuti			2				1							1	5	6	
6	Dha		1	2											0	3	3	
7	Dimiri			1											0	1	1	
8	Jalhei		2			1									0	6	6	
9	Jannu			1											0	1	1	
10	Jaurri		1	1											1	0	1	
11	Kasi					1									0	1	1	
12	Kurei		1												0	0	0	
13	Kusum					1									0	1	1	
14	Mahasindu		2	2											0	2	2	
15	Misc		1	7		1		1							0	9	9	
16	Pishal			1											0	1	1	
17	Rinuhi				1										0	1	1	
18															0	0	0	
19															0	0	0	
20															0	0	0	
TOTAL		10	2	29	0	7	0	3	0	0	0	0	0	0	2	39	41	


 Forest Officer
 Suakati


 Range Section Officer
 Suakati

Range Officer
 BJP Range


ABSTRACT (Quarry 4D)

Sl No.	Name of Species	Below 0.3 mtrs		0.3m to 0.59 mtrs		0.6m to 0.89 mtrs		0.90m to 1.19		1.20m to 1.49		1.50m to 1.79		1.80 mtrs and		Grand Total (N+D)	Remarks
		N	D	N	D	N	D	N	D	N	D	N	D	N	D		
1	Amba															1	
2	Anla		2						1							0	1
3	Asan	5	2	58		3		1								0	2
4	Bahada	3	1	34		2		8								2	62
5	Bara															1	44
6	Baranga													1		0	1
7	Bela	7	2	13				1								0	3
8	Chakunda	1		2												2	13
9	Chara	4		28		5			1							0	4
10	Chatini							4								0	33
11	Dha	2	1	16		5			1							1	32
12	Dimiri			2		2										0	4
13	Harida	2		11		1										0	12
14	Jalhei	5		22		5										0	27
15	Janu	1		9		7			1							0	17
16	Jaurri	1		2		2			2							1	6
17	Jia	1		3				1								0	4
18	Kalkendu			2												0	2
19	Kanchan			7		3										0	10
20	Karua			3		1										0	4
21	Kasi	4	1	13		1										1	14
22	Kerdu	10	4	70		3				1						4	74
23	Khatada			4		1										0	5
24	Kumbhi	2		9		2										0	11
25	Kurei	3		6		1										0	7
26	Kusum			5		3										0	9
27	Mahaashdu	7	1	16		1										1	17
28	Misc	7		67		12										0	80
29	Plashal	1		10		1			1							0	11
30	Pudhal			4		8			4							0	16
31	Rimull	4		17		2										0	19
32	Salapa															4	2
33	Shal	2	1	9		3			2			1				1	12
34	Sija			1												0	1
35	Simuli					1										0	1
36	Sirisba	1		3		4										0	7
37	Sunari	1		3												0	3
38	Sundurua			10		1										0	11
39	Tamula			1												0	1
40	Tental	2		2		1			26		0	6	1			0	3
	TOTAL	76	15	486	1	86	2	26	1	6	1	1	0	1	19	606	625

[Signature]
Range Officer
BIP Range

[Signature]
Forest Section Officer
Suakatti

Forest Guard
Suakatti



TREE ENUMERATION LIST
GANDHAMARDAN IRON ORE MINES

BLOCK Gandhamardan (Block-A)

PLOT NO. Quarry IV D1

AREA 0.2 Ha

SL. NO.	NAME OF THE SPECIES	GIRTH (IN MTRS)	HEIGHT (IN MTRS)	REMARKS	
				NORMAL	DEFECTIVE
1	Karua	0.42	2.00		
2	Karua	0.30	2.00		
3	Karua	0.47	2.00		
4	Asan	0.37	2.00		
5	Amba	0.99	2.00		
6	Jalhei	0.42	2.00		
7	Shal	0.30	2.00	NORMAL	
8	Kendu	0.21	2.00		
9	Bela	0.30	3.00		
10	Bela	0.32	2.00		
11	Asan	0.32	2.00		
12	Asan	0.30	2.00	NORMAL	
13	Chara	0.36	1.00		
14	Kendu	0.44	2.00		
15	Bahada	0.27	2.00		
16	Asan	0.34	1.00		
17	Asan	0.42	1.00		
18	Asan	0.43	2.00		
19	Asan	0.46	2.00		
20	Asan	0.50	2.00		
21	Mahasindu	0.27	1.00		
22	Asan	0.45	3.00		
23	Kendu	0.60	3.00		
24	Chara	0.52	3.00		
25	Jalhei	0.27	2.00		
26	Pudhai	0.85	2.00		
27	Mahasindu	0.28	2.00		
28	Asan	0.50	3.00		
29	Asan	0.45	2.00		
30	Mahasindu	0.25	2.00		
31	Kendu	0.45	2.00		
32	Kendu	0.62	4.00		
33	Mahasindu	0.30	2.00		
34	Asan	0.48	3.00		
35	Misc	0.37	1.00		


[Signature]
Forest Guard
Suakati


[Signature]
Forest Section Officer
Suakati

ABSTRACT

Sl No.	Name of Species	Below 0.3 mtrs		0.3m to 0.59 mtrs		0.6m to 0.89 mtrs		0.90m to 1.19		1.20m to 1.49		1.50m to 1.79		1.80 mtrs and		Total		Grand Total (N+D)	Remarks	
		N	D	N	D	N	D	N	D	N	D	N	D	N	D	N	D			
1	Amba								1								0	1	1	
2	Asan		1		11												1	11	12	
3	Bahada	1															0	0	0	
4	Bela				2												0	2	2	
5	Chara				2												0	2	2	
6	Jalhei				1												0	1	1	
7	Karua				3												0	3	3	
8	Kendu		1		2			2									0	4	4	
9	Mahasinthu		3		1												0	1	1	
10	Misc				1												0	1	1	
11	Pudhai							1									0	1	1	
12	Shal		1														1	0	1	
13																	0	0	0	
14																	0	0	0	
15																	0	0	0	
16																	0	0	0	
17																	0	0	0	
18																	0	0	0	
19																	0	0	0	
20																	0	0	0	
TOTAL		6	2	23		3	0	1	0			0	0	0	0	2	27	29		


 Forest Guard
 Sukatti


 Forest Section Officer
 Sukatti


 Range Officer
 BJP Range


TREE ENUMERATION LIST
GANDHAMARDAN IRON ORE MINES


BLOCK_ Gandhamardan (Block-A)

PLOT NO_ Quarry 4E

AREA_ 3.71 Ha

SL. NO.	NAME OF THE SPECIES	GIRTH (IN MTRS)	HEIGHT (IN MTRS)	REMARKS	
				NORMAL	DEFECTIVE
1	Fenfena	0.17	1.00		
2	Khakada	0.33	2.00		
3	Rimuli	0.65	3.00		
4	Jamu	0.35	2.00		
5	Misc	0.30	1.70		
6	Misc	0.40	2.00		
7	Dhaura	0.30	2.00		
8	Mahasindu	0.38	2.00		
9	Misc	0.43	2.00		
10	Kendu	0.34	2.00	NORMAL	
11	Baranga	0.68	2.00		
12	Dhaura	0.55	3.00		
13	Baranga	0.68	2.00		
14	Jalhei	0.40	2.00		
15	Mahasindu	0.32	2.00		
16	Misc	0.30	1.00		
17	Kusum	0.82	2.00		
18	Kumbhi	0.30	2.00		
19	Jamu	0.30	1.50		
20	Sundurua	0.32	2.00		
21	Jalhei	0.25	2.00		
22	Bela	0.30	2.00	NORMAL	
23	Chatini	0.55	2.00		
24	Chara	0.39	3.00		
25	Chara	0.24	2.00		
26	Jamu	0.30	2.00		
27	Chara	0.60	3.00		
28	Jalhei	0.42	2.00		
29	Pudhai	1.10	3.00		
30	Kusum	0.45	1.00		
31	Jamu	0.30	2.00		
32	Pudhai	1.50	1.70		
33	Karua	1.08	2.00		
34	Karua	0.70	2.00		
35	Pudhai	0.65	1.00		
36	Baranga	0.87	3.00		
37	Pudhai	0.95	1.00		
38	Pudhai	0.98	1.70		
39	Bela	0.45	2.00		
40	Bela	0.53	1.00		
41	Asan	0.30	2.00		
42	Asan	0.24	1.50		
43	Asan	0.26	1.00		
44	Mahasindu	0.22	1.00		
45	Dha	0.45	2.00		
46	Dha	0.30	1.00	NORMAL	
47	Jamu	0.15	2.00		
48	Asan	0.29	2.00		
49	Mahasindu	0.33	1.50		
50	Chara	0.39	2.00		



Forest Guard
Suakati


Forest Section Officer
Suakati

ABSTRACT

Sl No.	Name of Species	Below 0.3 mtrs		0.3m to 0.59 mtrs		0.6m to 0.89 mtrs		0.90m to 1.19		1.20m to 1.49		1.50m to 1.79		1.80 mtrs and		Total		Grand Total (N+D)	Remarks	
		N	D	N	D	N	D	N	D	N	D	N	D	N	D	N	D			
1	Asan	3		1												0	1	1		
2	Baranga					3										0	3	3		
3	Bela			1												1	2	3		
4	Chara	1		2		1										0	3	3		
5	Chatini															0	1	1		
6	Dha				1											1	1	2		
7	Dharua				2											0	2	2		
8	Fenfena	1														0	0	0		
9	Jalhei	1		2												0	2	2		
10	Jamu	1		4												0	4	4		
11	Karua					1		1								0	2	2		
12	Kendu			1												1	0	1		
13	Khakada				1											0	1	1		
14	Kunbhi			1												0	1	1		
15	Kusum			1		1										0	2	2		
16	Mahasindhu	1		3												0	3	3		
17	Misc			4												0	4	4		
18	Pudhai					1			3				1			1	4	5		
19	Rimuli					1										0	1	1		
20	Sunduria			1												0	1	1		
TOTAL		8		3		26		8		0		4		0		0	0	4	38	42


 Forest Guard
 Suakati


 Forest Officer
 Suakati

Range Officer
 BIP Range

TREE ENUMERATION LIST
GANDHAMARDAN IRON ORE MINES

BLOCK Gandhamardan (Block-A)

PLOT NO. Quarry 4E

AREA 3.71 Ha

SL. NO.	NAME OF THE SPECIES	GIRTH (IN MTRS)	HEIGHT (IN MTRS)	REMARKS	
				NORMAL	DEFECTIVE
51	Kendu	0.25	1.70		
52	Asan	0.43	2.00		
53	Asan	0.32	1.00	NORMAL	
54	Dha	0.38	2.00		
55	Dha	0.34	2.00		
56	Dha	0.65	2.00		
57	Kanchan	0.64	1.00		
58	Dha	0.30	2.00		
59	Dha	0.80	1.70		
60	Asan	0.41	1.00		
61	Mahasindu	0.30	1.00		
62	Kurei	0.32	1.00		
63	Karua	0.47	1.50		
64	Kusum	0.63	2.00		
65	Dha	0.58	2.00		
66	Misc	0.29	1.00		
67	Chara	1.04	2.00		
68	Asan	0.42	1.00		
69	Kumbhi	0.40	1.50		
70	Simuli	1.24	5.00		
71	Jamu	0.83	3.00		
72	Jamu	0.54	2.00		
73	Jamu	0.41	2.00		
74	Kusum	0.54	1.00		
75	Kusum	0.35	1.00		
76	Misc	0.40	2.00		
77	Shal	0.78	2.00		
78	Shal	0.65	3.00		
79	Dha	0.55	2.00		
80	Sija	0.35	2.00		
81	Jamu	0.43	2.00		
82	Chara	0.45	3.00		
83	Chara	0.21	1.00		
84	Dha	0.30	1.70		
85	Asan	0.34	2.00		
86	Asan	0.28	2.00		
87	Asan	0.40	2.00		
88	Dha	0.47	2.00		
89	Dha	0.49	2.00		
90	Dha	0.40	2.00		
91	Bela	0.30	1.00		
92	Misc	0.32	1.00		
93	Sija	0.53	2.00		
94	Mahasindu	0.30	1.00		
95	Piashal	0.40	2.00		
96	Bahada	0.30	2.00	NORMAL	
97	Chara	0.27	1.70		
98	Chara	0.28	1.00		
99	Dha	0.25	2.00		
100	Asan	0.28	1.00		



Forest Guard
Suakati


Forest Section Officer
Suakati

ABSTRACT

Sl.No.	Name of Species	Below 0.3 mtrs		0.3m to 0.59 mtrs		0.6m to 0.89 mtrs		0.90m to 1.19		1.20m to 1.49		1.50m to 1.79		1.80 mtrs and		Total		Grand Total (N+D)	Remarks	
		N	D	N	D	N	D	N	D	N	D	N	D	N	D	N	D			
1	Asan	2		1	5												1	5	6	
2	Bahada		1														1	0	1	
3	Bela			1													0	1	1	
4	Chara	3		1					1								0	2	2	
5	Dha	1		9				2									0	11	11	
6	Jannu			3				1									0	4	4	
7	Kanchan																0	1	1	
8	Karva			1				1									0	1	1	
9	Kendu	1															0	0	0	
10	Kumbhi			1													0	1	1	
11	Kurei			1													0	1	1	
12	Kusum			2				1									0	3	3	
13	Mahasinthu			2													0	2	2	
14	Misc	1		2													0	2	2	
15	Piashal			1													0	1	1	
16	Shal						2										0	2	2	
17	Sija			2													0	2	2	
18	Sinnuli																0	1	1	
19																	0	0	0	
20																	0	0	0	
TOTAL		8	2	31			7	0	1	0			0	0	0	0	2	40	42	


 Forest Officer
 Saakati


 Range Officer
 Saakati

Range Officer
 BIP Range

TREE ENUMERATION LIST
GANDHAMARDAN IRON ORE MINES

BLOCK Gandhamardan (Block-A)

PLOT NO. Quarry 4E

AREA 3.71 Ha


SL. NO.	NAME OF THE SPECIES	GIRTH (IN MTRS)	HEIGHT (IN MTRS)	REMARKS	
				NORMAL	DEFECTIVE
101	Dha	0.39	1.50		
102	Piashal	0.25	1.00		
103	Dha	0.27	1.00		
104	Khakada	0.22	2.00		
105	Piashal	0.34	1.00		
106	Chara	0.42	1.70		
107	Chara	0.36	2.00		
108	Dha	0.28	2.00		
109	Dha	0.26	2.00		
110	Kasi	0.30	2.00		
111	Shal	0.35	3.00		
112	Asan	0.30	2.00		
113	Asan	0.52	3.00		
114	Dha	0.32	2.00		
115	Dha	0.55	2.00		
116	Rimuli	0.60	2.00		
117	Asan	0.35	2.00		
118	Mahasindu	0.30	2.00	NORMAL	
119	Jamu	0.55	3.00		
120	Jamu	0.60	4.00		
121	Piashal	0.41	2.00		
122	Kusum	0.30	1.70		
123	Dha	0.32	2.00		
124	Asan	0.31	2.00		
125	Piashal	0.41	3.00		
126	Dha	0.28	2.00		
127	Dha	0.35	1.00		
128	Kendu	0.38	2.00		
129	Piashal	0.32	1.00		
130	Sija	0.20	1.00		
131	Bahada	0.28	1.70		
132	Piashal	0.36	1.00		
133	Chara	0.47	2.00		
134	Chara	0.30	2.00		
135	Piashal	0.36	2.00		
136	Piashal	0.40	2.00		
137	Dha	0.28	2.00		
138	Dha	0.32	1.00		
139	Shal	0.31	2.00		
140	Misc	0.17	2.00		
141	Jamu	0.60	3.00		
142	Jalhei	0.27	1.50		
143	Asan	0.35	2.00		
144	Misc	0.30	1.00	NORMAL	
145	Fenfena	0.50	2.00		
146	Fenfena	0.25	2.00		
147	Fenfena	0.22	2.00		
148	Piashal	0.35	2.00		
149	Piashal	0.50	3.00		
150	Kendu	0.45	2.00		


[Signature]
Forest Guard
Suakati

[Signature]
Forest Section Officer
Suakati

ABSTRACT

Sl No.	Name of Species	Below 0.3 mtrs	0.3m to 0.59 mtrs		0.6m to 0.89 mtrs		0.90m to 1.19		1.20m to 1.49		1.50m to 1.79		1.80 mtrs and		Total		Grand Total (N+D)	Remarks
			N	D	N	D	N	D	N	D	N	D	N	D				
1	Asan			5											0	5	5	
2	Bahada	1													0	0	0	
3	Chara			4											0	0	0	
4	Dha			6											0	4	4	
5	Penfena	2		1											0	6	6	
6	Jalhei	1													0	1	1	
7	Jamu			1											0	0	0	
8	Kasi			1		2									0	3	3	
9	Kendu				2										0	1	1	
10	Khakada	1													0	2	2	
11	Kusum			1											0	0	0	
12	Mahasinidhu		1												0	1	1	
13	Misc	1	1												1	0	1	
14	Pisahal	1		9											1	0	1	
15	Rimuli														0	9	9	
16	Shal				2		1								0	1	1	
17	Sifa	1													0	2	2	
18															0	0	0	
19															0	0	0	
20															0	0	0	
TOTAL		13	2	32		3	0	0	0		0	0	0	2	0	35	37	


 Forest Guard
 Sukarti


 Forest Station Officer
 Sukarti

Range Officer
 BIP Range

TREE ENUMERATION LIST
GANDHAMARDAN IRON ORE MINES

BLOCK_ Gandhamardan (Block-A)

PLOT NO_ Quarry 4E

AREA_ 3.71 Ha


SL. NO.	NAME OF THE SPECIES	GIRTH (IN MTRS)	HEIGHT (IN MTRS)	REMARKS		
				NORMAL	DEFECTIVE	
151	Tental	0.45	2.00			
152	Dha	0.20	1.00			
153	Chara	0.46	1.00			
154	Jalhei	0.26	1.00			
155	Piashal	0.51	2.00			
156	Misc	0.35	2.00			
157	Chara	0.41	1.00			
158	Asan	0.25	1.00			
159	Misc	0.34	1.00			
160	Asan	0.37	2.00			
161	Chara	0.78	2.00			
162	Dha	0.27	2.00			
163	Dha	0.36	2.00			
164	Bela	0.28	1.00			
165	Mahasindu	0.30	1.00			
166	Amba	0.65	3.00			
167	Amba	0.78	1.00			
168	Khakada	0.45	1.00			
169	Khakada	0.38	1.70			
170	Khakada	0.36	1.00			
171	Asan	0.31	1.00	NORMAL		
172	Jamu	0.76	1.00			
173	Asan	0.34	2.00	NORMAL		
174	Asan	0.45	2.00			
175	Misc	0.25	2.00			
176	Pudhai	0.55	1.70			
177	Mahasindu	0.30	2.00			
178	Mahasindu	0.38	2.00			
179	Chara	0.55	3.00			
180	Misc	0.35	3.00			
181	Chara	0.34	2.00			
182	Chara	0.35	2.00			
183	Chara	0.32	2.00			
184	Misc	0.26	2.00			
185	Bela	0.33	1.00			
186	Kendu	0.24	1.00			
187	Chara	0.60	2.00			
188	Chara	0.53	2.00			
189	Chara	0.38	2.00			
190	Chara	0.40	3.00			
191	Mahasindu	0.30	1.50			
192	Chara	0.60	3.00			
193	Kendu	0.40	2.00			
194	Misc	0.58	2.00			
195	Misc	0.55	2.00			
196	Misc	0.53	2.00			
197	Misc	0.62	3.00			
198	Pudhai	0.75	2.00			
199	Pudhai	0.85	3.00			
200	Pudhai	1.60	3.00			


Forest Guard
Suakati

Forest Section Officer
Suakati

ABSTRACT

Sl No.	Name of Species	Below 0.3 mtrs		0.3m to 0.59 mtrs		0.6m to 0.89 mtrs		0.90m to 1.19		1.20m to 1.49		1.50m to 1.79		1.80 mtrs and		Total		Grand Total (N+D)	Remarks	
		N	D	N	D	N	D	N	D	N	D	N	D	N	D	N	D			
1	Anba																0	2	2	
2	Asan	1		2													2	2	4	
3	Bela																0	1	1	
4	Chara																0	12	12	
5	Dha																0	1	1	
6	Jalhei																0	0	0	
7	Jannu																0	1	1	
8	Kendu																0	1	1	
9	Khakada																0	3	3	
10	Mahasindhu																0	4	4	
11	Misc																0	7	7	
12	Piashal	2															0	1	1	
13	Pudhat																0	4	4	
14	Tental																0	1	1	
15																	0	0	0	
16																	0	0	0	
17																	0	0	0	
18																	0	0	0	
19																	0	0	0	
20																	0	0	0	
TOTAL		8		2		30				9		0		0		0	2	40	42	


 Forest Guard
 Suakati


 Forest Station Officer
 Suakati

Range Officer
 B/P Range

TREE ENUMERATION LIST
GANDHAMARDAN IRON ORE MINES

BLOCK_ Gandhamardan (Block-A)

PLOT NO_ Quarry 4E

AREA_ 3.71 Ha

SL. NO.	NAME OF THE SPECIES	GIRTH (IN MTRS)	HEIGHT (IN MTRS)	REMARKS	
				NORMAL	DEFECTIVE
201	Misc	0.97	1.00		
202	Khakada	0.78	2.00		
203	Karua	0.55	2.00		
204	Misc	1.00	2.00		
205	Khakada	0.53	1.70		
206	Karua	0.61	1.00		
207	Dimiri	1.00	2.00		
208	Dimiri	0.82	2.00		
209	Jalhei	0.95	2.00		
210	Karua	0.88	1.00		
211	Pudhai	1.30	3.00		
212	Amba	0.42	1.00		
213	Amba	0.44	1.00		
214	Amba	0.65	1.70		
215	Kumbhi	0.67	2.00		
216	Bela	0.38	2.00		
217	Asan	0.43	2.00		
218	Asan	0.26	2.00		
219	Asan	0.63	2.00		
220	Asan	0.37	2.00		
221	Asan	0.32	3.00		
222	Kendu	0.22	1.70		
223	Kendu	0.27	3.00		
224	Kusum	0.20	1.00		
225	Asan	0.35	2.00		
226	Kusum	0.75	2.00		
227	Asan	0.40	2.00		
228	Kusum	0.34	1.00		
229	Jamu	0.26	1.00		
230	Jalhei	0.27	2.00		
231	Chara	0.56	2.00		
232	Kurei	0.28	1.50		
233	Chatini	0.45	2.00		
234	Chatini	0.50	2.00		
235	Chatini	0.22	1.00		
236	Chatini	0.30	1.00	NORMAL	
237	Chatini	0.20	1.50		
238	Chatini	0.25	1.00		
239	Misc	0.30	1.00		


Forest Guard
Suakati

Forest Section Officer
Suakati

ABSTRACT

Sl No.	Name of Species	Below 0.3 mtrs	0.3m to 0.59 mtrs		0.6m to 0.89 mtrs		0.90m to 1.19		1.20m to 1.49		1.50m to 1.79		1.80 mtrs and		Total		Grand Total (N+D)	Remarks	
			N	D	N	D	N	D	N	D	N	D	N	D					
1	Amba			2		1										0	3	3	
2	Asan	1		5		1										0	6	6	
3	Bela			1												0	1	1	
4	Chara			1												0	1	1	
5	Chatini		3	2												1	2	3	
6	Dimiri					1		1								0	2	2	
7	Jalhei		1					1								0	1	1	
8	Janu		1													0	0	0	
9	Karua			1												0	3	3	
10	Kendu		2													0	0	0	
11	Khakada				1											0	2	2	
12	Kunbhi					1										0	1	1	
13	Kurei		1													0	0	0	
14	Kusum			1												0	2	2	
15	Misc			1				2								0	3	3	
16	Pudhai									1						0	1	1	
17																0	0	0	
18																0	0	0	
19																0	0	0	
20																0	0	0	
TOTAL		10	1	15		8		0	4	0				0	0	1	28	29	



 Forest Officer
 Suakati



 Forest Section Officer
 Suakati

Range Officer
 BJP Range

ABSTRACT (Quarry 4E)

Sl No.	Name of Species	Below 0.3 mtrs		0.3m to 0.59 mtrs		0.6m to 0.89 mtrs		0.90m to 1.19		1.20m to 1.49		1.50m to 1.79		1.80 mtrs and		Total		Grand Total (N+D)	Remarks
		N	D	N	D	N	D	N	D	N	D	N	D	N	D	N	D		
1	Amba		2		3		3									0	5	5	
2	Asan	7	18	1												4	18	22	
3	Bahada	1														1	0	1	
4	Baranga				3											0	3	3	
5	Bela	1	5													1	5	6	
6	Chara	4	17		4			1								0	22	22	
7	Chatini	3	3													1	3	4	
8	Dha	8	17		2											1	19	20	
9	Dharua		2													0	2	2	
10	Dimiri				1			1								0	2	2	
11	Fenfena	3	1													0	1	1	
12	Jalhei	4	2					1								0	3	3	
13	Jauu	2	8		4											0	12	12	
14	Kanchan				1											0	1	1	
15	Karua		2		3			1								0	6	6	
16	Kasi		1													0	1	1	
17	Kendu	4	3	1												1	3	4	
18	Khakada	1	5		1											0	6	6	
19	Kumbhi		2		1											0	3	3	
20	Kurei	1	1													0	1	1	
21	Kusum	1	5		3											0	8	8	
22	Mahasindhu	1	9	1												1	9	10	
23	Misc	4	13	1				2								1	16	17	
24	Piashal	1	11													0	11	11	
25	Pudhai		1		3			3					2			0	10	10	
26	Rimuli				2											0	2	2	
27	Shal		2		2											0	4	4	
28	Sija	1	2													0	2	2	
29	Simuli								1							0	1	1	
30	Sunduria		1													0	1	1	
31	Tental		1													0	1	1	
	TOTAL	47	134	10	34	1	0	9	0	2	0	2	0	0	11	181	192		



 Range Officer
 BIP Range



 Forest Section Officer
 Suakatti


 Forest Guard
 Suakatti

ABSTRACT

Sl No.	Name of Species	Below 0.3 mtrs		0.3m to 0.59 mtrs		0.6m to 0.89 mtrs		0.90m to 1.19		1.20m to 1.49		1.50m to 1.79		1.80 mtrs and		Total			Grand Total (N+D)	Remarks
		N	D	N	D	N	D	N	D	N	D	N	D	N	D	N	D	N		
1	Amba		3		3												0	8	8	
2	Anla		3								1						0	4	4	
3	Asan	33	122	7			4		1							7	127	134		
4	Bahada	11	66	2			11		2							2	79	81		
5	Bara		2		2		1		2			1				0	9	9		
6	Baranga		6		6		5		2							0	13	13		
7	Bela	18	50	7				1								7	51	58		
B	Chakunda	1	2		2		1			1						0	4	4		
9	Chara	15	69				15		1							0	85	85		
10	Chatini	5	49	3			21		8		1		2			3	81	84		
11	Dha	10	38	2			7									2	45	47		
12	Dharua		3		3											0	3	3		
13	Dimiri		7		7		7		3							0	17	17		
14	Fenfena	3	1		1				1							0	2	2		
15	Harida	3	21													0	21	21		
16	Jalhei	17	40		40		8		1							0	49	49		
17	Jamu	8	45		45		11		2							0	58	58		
18	Jaurri	1	2	1			1		2							1	11	12		
19	Jia	1	3		3				1			3				0	4	4		
20	Kalikendu		2		2											0	2	2		
21	Kanchan	5	37		37		15		1							0	53	53		
22	Karua	5	16		16		6		6							0	28	28		
23	Kasj	5	30	1			1									1	31	32		
24	Kendu	32	117	7			10				1					7	128	135		
25	Khakada	4	13		13		4		1							0	18	18		
26	Kumbhi	4	15		15		3									0	18	18		
27	Kurei	6	11		11		1									0	12	12		


 Range Officer
 B.J.P. Range


 Range Officer

Spota - P. 4
 Sakati Beat.

